



Mailing/Street Address

Lotus Ride
38-60 13th Street
Long Island City, NY 11101

Phone and Fax numbers

Main Line: 718-707-9100
Limo & Bus: 718-707-9100
Fax: 718-707-9099

Car Reservation

718-707-5000

Emails:

service@lotusride.com

TABLE OF CONTENTS

Airport Reservations.....	i
Airport Pickups	i
Airport Prices.....	i
Waiting Time	ii
Telephone Charges.....	ii
Time Jobs	ii
Reservations	ii
What is Considered a Stop.....	iii
Cancellations and No Shows.....	iii
Two-Way Theater Calls.....	iii
Limousines, Vans and Buses	iv
Flat Rates.....	2-3
Zones	4-5
RATE CHARTS	
Manhattan to Manhattan	7
Manhattan to Queens.....	9
Manhattan to Brooklyn	11
Manhattan to Bronx.....	13
Manhattan to Staten Island.....	15
Brooklyn to Queens.....	16
Brooklyn to Staten Island	17
Brooklyn to Bronx.....	18
Staten Island to Queens.....	19
Staten Island to Bronx.....	20
Queens to Bronx	21
Brooklyn to Brooklyn	22
Queens to Queens	23-25
Bronx to Bronx.....	26
Staten Island to Staten Island.....	27
RATES BY DESTINATION	
Connecticut	28-31
Long Island.....	32-37
New Jersey.....	38-50
New York State	51-60
Westchester	61-63
Pennsylvania.....	64-67
Major Cities	68-71

AIRPORT RESERVATIONS

When you are calling to make an airport pickup, the following information will be needed in addition to the account number and the passenger name.

The Airport
Flight Number
City of Origin
Time the Flight is Due

At least one hour before the flight is due in, the dispatch room calls the airline and checks the ETA of the flight. We adjust the time accordingly and send the car for the time of arrival. We cannot guarantee the accuracy of the information received by the airline. If you do not wish the car to be there when the plane lands, give the operator the correct flight information, however, tell the operator to delay the pick up for the amount of time you think you need to either collect your bags or clear customs.

For Example: The ETA of the flight is 1PM, however, you need to clear customs, which usually takes 30 minutes. Tell operator the time of pick up is 1pm, so they may check on the flight, but instruct the operator to make pick up 30 minutes after arrival time. This will cut down on your waiting time charges at the airport.

Anyone using our service for airport pick-ups should use our 718-707-9090 number to call us should they not see our car. Anyone leaving without calling will be charged a "No Show".

AIRPORT PICKUPS

Outside Terminal Pick Up - The driver waits outside the terminal with a sign in the window with the passenger name. Keep in mind that the car may be chased and have to circle the airport. Passenger can call 718-707-9090 for car # and exact location before exiting terminal.

Meet and Greet - The driver parks his car and meets the passenger inside the terminal at the Baggage area or inside the terminal by the Customs area. W.T. begins 15 minute after flight ETA. There is an additional charge for this service.

AIRPORT PRICES (FROM MANHATTAN)

LA GUARDIA	\$44.00
JFK.....	\$65.00
NEWARK	\$74.00
TETERBORO	\$92.00
WESTCHESTER	\$114.00
ISLIP MAC ARTHUR	\$150.00

WAITING TIME

Waiting time is charged at \$51.00 per hour (calculated at \$4.25 per every 5 minutes). There is no grace period on a reservation for pick-ups within the 5 boroughs. If you call for a car at 1PM your waiting time will start at that time. On some live calls there is a 20-minute grace period from the time of dispatch before waiting time is charged. For instance: if you call and request a car immediately and it is 1PM and you are given a car # with an ETA of 5 minutes, you have until 1:20 PM before waiting time starts being charged. Waiting time applies to stops as well as original pick up point. Please note that traffic laws must be obeyed. A driver Circling is considered on time and waiting time charges will apply.

There is a 15 minutes grace period on Out of Town pick-ups. Waiting time charges will begin 15 minutes after the reservation time.

TELEPHONE CHARGES

100% of our fleet is equipped with cellular telephones. If your account does not permit the use of cellular phones please notify your account representative. For calls within the continental United States, charges are \$2.00 per minute; for calls outside the continental United States charges are \$3.00 per minute. Please remember incoming calls, calls to 800 numbers & calling card calls are billable charges since the driver will be charged by his carrier.

TIME JOBS

A time job is a car that is needed to make multiple stops in any of the 5 boroughs. The charge for the service is \$60.00 per hour with a two-hour minimum. Cars taken out of the 5 boroughs are charged town flat rate + \$60 per hour with a two hour minimum.

RESERVATIONS

Lotus Ride cannot guarantee a reservation during peak times or inclement weather, however, **they will take priority over live calls and we will do everything possible to be on time for the reservation.** If you request a car and then find other means of transportation, you must call us to cancel, otherwise you may be billed a "No Show".

WHAT IS CONSIDERED A STOP

Passenger getting in or out of the vehicle, even at a red light, is considered a stop. A stop in route, less than 5 minutes for a newspaper or sidewalk mailbox is a courtesy stop at no charge. Stops can vary in price. An out of the way stop is a stop that deviates from the original path and is in a different town or zone. Minimum stop charge is \$8.00. Please contact our billing department for specific information.

CANCELLATIONS AND NO SHOWS

A car can be cancelled without being charged if the call is received within 20 minutes of the dispatch time. Keep in mind that if the pick up is out of town, the dispatch time could be as long as 2 hours. If the car is already on scene and someone comes to the car to release the car there will be a no show billed. A car number & ETA left on a voice mail is considered confirmed.

<u>ZONE</u>	<u>No Show Charge</u>
101 to 116	\$17.00
201 to 202	\$25.00
213 to 263	\$30.00
271 to 282	\$35.00
301 to 304	\$25.00
311 to 364	\$30.00
371 to 375	\$35.00
401 to 403	\$30.00
411 to 455	\$35.00
391 to 393	Full Rate from
501 to 542	Manhattan plus
All O.T. Zones	any W.T., tolls
333, 399, 775	parking and Meet & Greet charges

TWO-WAY THEATER CALL

Pick up in Manhattan – drop at Theater – pick up from the theater – drop off in Manhattan. The same driver returns to the theater at the prearranged pick up time and location. This service is available with 24-hour advance reservations only. Flat rate charge \$130.00. Stops and W.T. will be an extra charge.

LIMOUSINES, VANS AND BUSES

Lotus Ride can provide you with limousines, vans and buses through our affiliate with centralized billing through Lotus Ride. Our dispatch department can take your reservation. 24-hour advance notice is needed. Should you need a price quote, please call our billing department.

HOURLY

		CITY		OUTER BOROUGHES	
STRETCH	6 PAS	\$75.00 PER HR	2 HRS. MIN. ...	3 HRS. MIN.	
STRETCH	8 PAS	\$100.00 PER HR	2 HRS. MIN. ...	3 HRS. MIN.	
STRETCH	12 PAS	\$145.00 PER HR	2 HRS. MIN. ...	3 HRS. MIN.	
VAN	\$90.00 PER HR	2 HRS. MIN. ...	3 HRS. MIN.	
SUV	\$80.00 PER HR	2 HRS. MIN. ...	3 HRS. MIN.	

TO AIRPORTS

		LGA	JFK	EWR/ TETERBORO
STRETCH	6 PAS	\$150.00	\$170.00	\$196.00
STRETCH	8 PAS	\$200.00	\$220.00	\$246.00
VAN	\$125.00	\$135.00	\$150.00
SUV	\$115.00	\$125.00	\$140.00

WAITING TIME \$ 60.00 PER HR

Garage Time will be added to hourly trips

To avoid No Show charges all SUV, Van, Limousine & Bus reservations must be cancelled at least 4 hours before the reservation time.

Minimum No Show / Late Cancellation charges \$ 75.00.

PRICES & MINIMUMS DIFFER FOR WEDDING & PROMS

**PLEASE CALL BILLING OFFICE FOR RATE QUOTES FOR ALL OTHER
VEHICLES AND TRIPS**

**ABOVE PRICES DO NOT INCLUDE 20% GRATUITY + TOLLS + TAXES & ANY
ADDITIONAL EXPENSES**

FLAT RATES

To determine your fare:

- 1) Establish your **pick-up** and **drop-off** zones.
- 2) Use the following charts to find your rate.
- 3) All tolls, waiting time, and additional stops are extra.
- 4) Additional stops in Manhattan:
 - a. Stops within the same zone \$8.00
 - b. In-route or East/West stops \$10.00
 - c. Out of route stops Full
- 5) Additional stops in outer boroughs:
 - a. Stops within the same zone \$11.00
 - b. Stops in touching zones \$15.00
 - c. Out of route stops Full
- 6) Additional stops out of town:
 - a. Stops within the same town \$20.00
 - b. Town in route Half price (not to exceed \$60.00)
 - c. Town not in route Consult Office for Price
- 7) Round trips:
 - a. Within the same Manhattan zone Full plus Full
 - b. Any other round trip within New York City Full plus Full
(no stop charge added)
 - c. Round trips going out of town Full plus Half
- 8) Waiting time \$51.00 per hour
- 9) Car by the Hour (Time Job) \$60.00 per hour
Two hour minimum for anywhere in the city
- 10) O.T., Sl, City Isl, Rikers Isl\$ 7.00 Additional
- 11) All NYC Stadiums/Arenas/Venues\$ 10.00 Additional
- 12) Airport Meet and Greet(Parking additional) \$12.00
- 13) Package Surcharge(up to 25 lbs.) \$7.00
 - a. Over 25 lbs\$10 per 25 lbs
- 14) Two-Way Theater Call(Advance Reservation Required) \$130.00
- 15) Mobile telephone charges:Cont'l U.S.A. \$2 min/Outside Cont'l U.S.A.\$3 min
- 16) Car Seat (require 24 hr. notice).....\$20.00 surcharge
plus additional ride charges
- 17) Administrative charge per voucher Consult Acct. Admin.

FLAT RATES FROM THE BOROUGHES FOR THE FOLLOWING

Connecticut, Westchester, and New York State:

Brooklyn..... (Add) \$15.00
Queens & LaGuardia (Add) \$15.00
JFK (Add) \$25.00
Staten Island..... (Add) \$20.00

Long Island:

Brooklyn..... (Add) \$10.00
Staten Island..... (Add) \$15.00
Bronx (Add) \$15.00

New Jersey:

Brooklyn..... (Add) \$10.00
Queens & LaGuardia (Add) \$15.00
JFK..... (Add) \$25.00
Staten Island..... (Add) \$10.00
Bronx (Add) \$10.00

SPECIAL STOP RATES

Manhattan to Long Islandstop in Queens.....\$25.00
Manhattan to Westchester.....stop in Bronx.....\$25.00
Manhattan to Connecticut.....stop in Bronx.....\$25.00
Manhattan to South New Jersey.....stop in Staten Island.....\$37.00

INTRASTATE RIDES

Connecticut to Connecticut Long Island to Long Island
New Jersey to New Jersey Westchester to Westchester
Above pick up & destination in same county or state will be charged
full rate furthest town plus \$ 20.00
Highway rest area pit stop \$20.00

SPECIAL EVENT CHARGES

A \$10.00 CHARGE IS ADDED TO THE FOLLOWING PICK UPS

Tri-State area Stadiums, Arenas, Sports & Concert Venues

**All prices subject to change.
For prices not shown in book, call
Lotus Ride office.**

MANHATTAN

Battery to Houston St. River to River	101
Houston to 23 rd St. East River to 5 th Ave.	102
Houston to 23 rd St. Hudson River to 5 th Ave.	103
24 th St. to 42 nd St. East River to 5 th Ave.	104
24 th St. to 42 nd St. Hudson River to 5 th Ave.	105
43 rd St. to 59 th St. East River to 5 th Ave.	106
43 rd St. to 59 th St. Hudson River to 5 th Ave.	107
60 th St. to 79 th St. East River to 5 th Ave.	108
60 th St. to 79 th St. Hudson River to 5 th Ave.	109
80 th St. to 96 th St. East River to 5 th Ave.	110
80 th St. to 96 th St. Hudson River to 5 th Ave.	111
97 th St. to 125 th St. East River to 5 th Ave.	112
97 th St. to 125 th St. Hudson River to 5 th Ave.	113
126 th St. to 155 th St. River to River	114
156 th St. to 181 st St. River to River	115
182 nd St. to Manhattan North River to River	116

STATEN ISLAND

10301	505
10302	512
10303	512
10304	502
10305	501
10306	521
10307	542
10308	522
10309	542
10310	511
10312	541
10314	515

BRONX

10451	401	10464	455
10452	403	10465	421
10453	431	10466	454
10454	401	10467	451
10455	401	10468	432
10456	403	10469	452
10457	431	10470	454
10458	432	10471	442
10459	402	10472	411
10460	412	10473	411
10461	422	10474	402
10462	413	10475	453
10463	441		

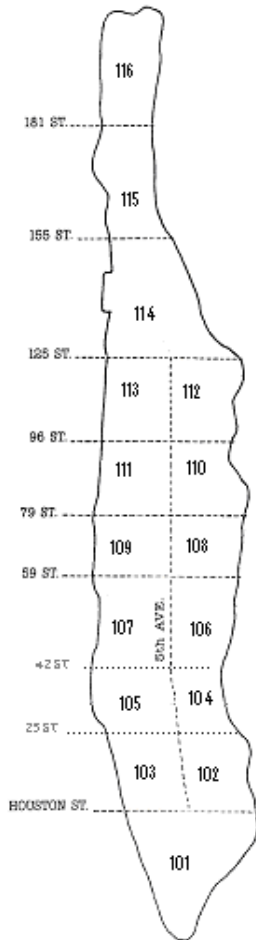
QUEENS

11001	375	11363	374	11419	351
11002	375	11364	371	11420	353
11004	375	11365	336	11421	343
11005	375	11366	336	11422	383
11040	375	11367	331	11423	363
11101	301	11368	314	11424	362
11102	302	11369	313	11426	375
11103	302	11370	313	11427	372
11104	301	11371	333LAG	11428	372
11105	302	11372	313	11429	384
11106	301	11373	312	11430	399 JFK
11144	303Rosy Isl	11374	341	11431	362
11354	334	11375	341	11432	362
11355	332	11377	311	11433	364
11355	334Shea	11378	321	11434	381
11355	334ArtAshe Tennis Centre	11379	322	11435	361
11356	335	11385	323	11436	381
11357	338	11411	384	11691	392
11358	337	11412	382	11692	392
11359	373	11413	383	11693	391
11360	373	11414	354	11694	391
11361	373	11415	342	11695	391
11362	374	11416	352	11696	392
		11417	352	11697	391
		11418	342		

BROOKLYN

11201	201	11214	251	11228	222
11203	242	11215	202	11229	252
11204	232	11216	262	11230	232
11205	261	11217	202	11231	201
11206	213	11218	231	11232	221
11207	282	11219	223	11233	263
11208	282	11220	221	11234	271
11209	222	11221	213	11235	252
11210	243	11222	212	11236	272
11211	211	11223	251	11237	213
11212	281	11224	251	11238	262
11213	263	11225	241	11239	282
		11226	241		

MANHATTAN

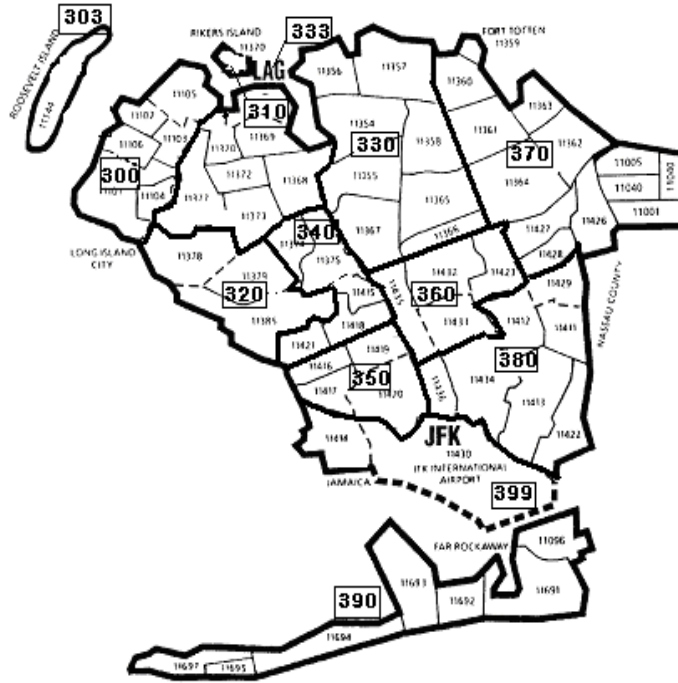


Battery to Houston St. River to River.....	101
Houston to 23 rd St. East River to 5 th Ave.....	102
Houston to 23 rd St. Hudson River to 5 th Ave.....	103
24 th St. to 42 nd St. East River to 5 th Ave.....	104
24 th St. to 42 nd St. Hudson River to 5 th Ave.....	105
43 rd St. to 59 th St. East River to 5 th Ave.....	106
43 rd St. to 59 th St. Hudson River to 5 th Ave.....	107
60 th St. to 79 th St. East River to 5 th Ave.....	108
60 th St. to 79 th St. Hudson River to 5 th Ave.....	109
80 th St. to 96 th St. East River to 5 th Ave.....	110
80 th St. to 96 th St. Hudson River to 5 th Ave.....	111
97 th St. to 125 th St. East River to 5 th Ave.....	112
97 th St. to 125 th St. Hudson River to 5 th Ave.....	113
126 th St. to 155 th St. River to River.....	114
156 th St. to 181 st St. River to River.....	115
182 nd St. to Manhattan North River to River.....	116

MANHATTAN TO MANHATTAN

	101	102	103	104	105	106	107	108	109	110	111	112	113	114	115	116
101	18	24	24	25	26	26	29	31	32	33	35	36	41	42	39	40
102	24	22	24	24	25	26	29	31	32	33	35	36	41	42	39	40
103	24	24	22	25	24	29	26	32	31	35	33	41	36	42	39	40
104	25	24	25	22	24	24	25	26	29	31	32	33	35	36	37	38
105	26	25	24	24	22	25	24	29	26	32	31	35	33	36	37	38
106	26	26	29	24	25	22	24	24	25	25	26	29	31	33	32	33
107	29	29	26	25	24	24	22	25	24	26	25	31	29	33	32	33
108	31	31	32	26	29	24	25	18	24	24	25	26	29	32	30	32
109	32	32	31	29	26	25	24	24	18	25	24	29	26	32	30	32
110	33	33	35	31	32	25	26	24	25	18	24	25	26	31	29	30
111	35	35	33	32	31	26	25	25	24	24	18	26	25	31	29	30
112	36	36	41	33	35	29	31	26	29	25	26	24	26	26	28	29
113	41	41	36	35	33	31	29	29	26	26	25	26	24	26	28	29
114	42	42	42	36	36	33	33	32	32	31	31	26	26	24	24	28
115	43	43	43	41	41	35	35	33	33	32	32	26	24	26	22	24
116	44	44	44	42	42	36	36	35	35	33	33	32	32	31	24	22
	101	102	103	104	105	106	107	108	109	110	111	112	113	114	115	116

QUEENS



QUEENS

DISPATCH ZONES

300
310
320
330
333
340
350
360
370
380
390
399

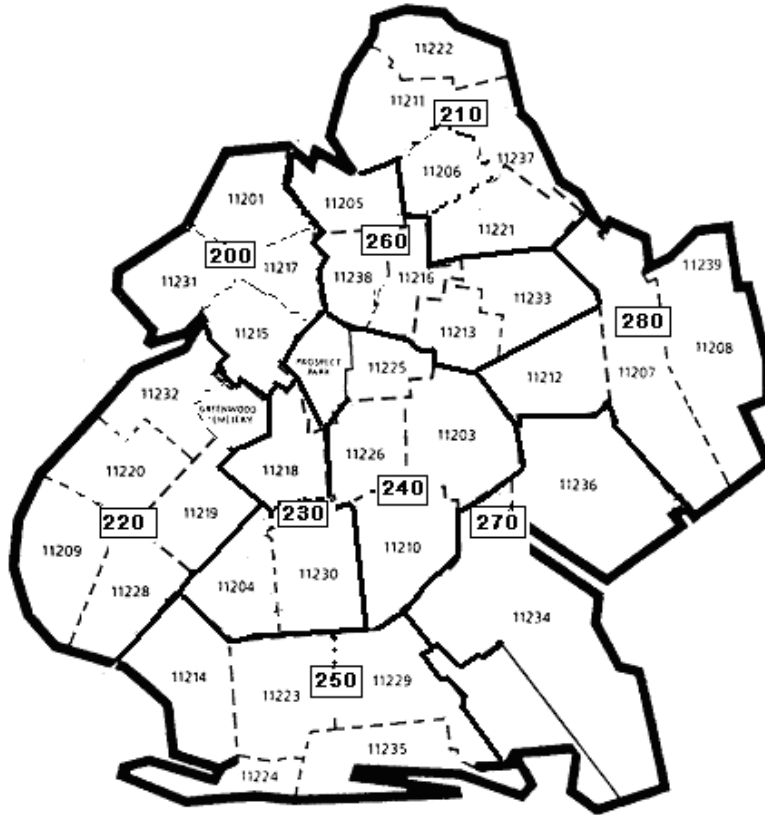
PRICING ZONES

301, 302, 303, 304
311, 312, 313, 314
321, 322, 323
331, 332, 334, 335, 336, 337, 338
333, LAG
341, 342, 343
351, 352, 353, 354
361, 362, 363, 364
371, 372, 373, 374, 375
381, 382, 383, 384
391, 392
399, JFK

MANHATTAN TO QUEENS

	101	102	103	104	105	106	107	108	109	110	111	112	113	114	115	116
301	33	32	33	31	32	29	31	29	31	31	31	33	36	36	41	42
302	36	35	36	33	35	32	33	32	33	32	35	32	33	35	36	41
303	36	35	36	33	35	32	33	32	33	33	35	35	41	42	42	43
304	36	35	36	33	35	32	33	32	33	31	31	29	31	29	31	32
311	36	35	36	33	35	32	33	32	33	33	35	35	36	41	42	43
312	42	41	42	36	41	35	36	35	36	36	41	41	42	42	43	44
313	42	42	42	41	41	36	41	35	36	35	36	36	43	42	43	43
314	43	42	44	41	42	41	42	41	42	41	43	42	47	47	50	51
321	36	35	36	33	35	32	33	32	35	33	36	41	42	47	50	51
322	43	42	43	41	43	41	42	41	42	43	47	50	51	51	52	56
323	47	44	47	43	47	43	44	44	47	47	51	51	52	54	56	58
331	52	51	52	47	50	44	47	44	47	47	51	52	52	54	56	58
332	52	51	52	47	50	44	47	44	47	47	51	52	52	54	56	58
333	44	44	44	44	44	44	44	44	44	44	44	44	44	44	44	44
334	52	51	52	47	50	44	47	44	47	44	50	50	52	52	52	54
335	52	51	52	50	51	47	50	47	47	47	51	52	54	54	56	58
336	56	54	56	51	52	44	51	50	50	50	52	56	56	58	59	61
337	56	54	56	51	52	50	51	50	51	50	52	56	56	58	59	61
338	56	54	56	51	52	50	51	50	51	50	52	56	56	58	59	61
341	44	43	44	42	43	42	43	42	43	43	47	47	50	51	52	54
342	52	51	52	47	50	44	47	44	47	47	51	52	54	54	56	58
343	52	51	52	47	50	44	47	44	47	47	51	52	54	54	58	58
351	54	52	56	51	52	50	51	50	51	51	54	54	56	58	59	61
352	56	54	56	51	52	50	51	50	51	51	54	54	56	58	61	64
353	56	54	56	52	54	51	52	51	52	52	56	56	58	59	61	64
354	59	58	59	54	58	52	54	52	54	54	58	59	59	64	66	67
361	56	54	58	54	56	54	56	54	56	56	58	58	59	59	61	64
362	59	58	59	56	58	56	58	56	58	58	59	59	61	61	64	66
363	61	59	61	58	59	58	59	58	59	58	59	61	64	64	66	67
364	61	59	61	58	59	58	59	58	59	58	59	64	66	66	67	69
371	64	61	64	58	59	58	59	58	59	59	61	64	66	67	69	70
372	66	66	66	61	64	59	61	59	61	61	64	66	67	69	70	73
373	64	61	64	58	59	58	59	58	59	59	61	64	66	67	69	70
374	67	66	67	61	66	61	64	61	64	64	66	67	69	70	73	74
375	67	67	67	61	66	61	64	61	64	64	66	67	69	70	73	74
381	61	61	61	58	61	58	59	58	59	58	59	61	64	66	67	69
382	64	64	64	59	66	59	61	59	61	59	61	64	66	67	69	70
383	69	69	69	66	67	64	66	64	66	66	67	69	70	73	74	77
384	69	69	69	66	67	64	66	64	66	66	66	69	70	73	74	77
391	74	74	74	69	73	69	69	73	74	73	77	77	78	79	81	86
392	78	78	78	73	77	73	73	73	74	73	77	77	78	79	81	86
399	65	65	65	65	65	65	65	65	65	65	65	65	65	65	65	65
	101	102	103	104	105	106	107	108	109	110	111	112	113	114	115	116

BROOKLYN



BROOKLYN

DISPATCH ZONE

200
210
220
230
240
250
260
270
280

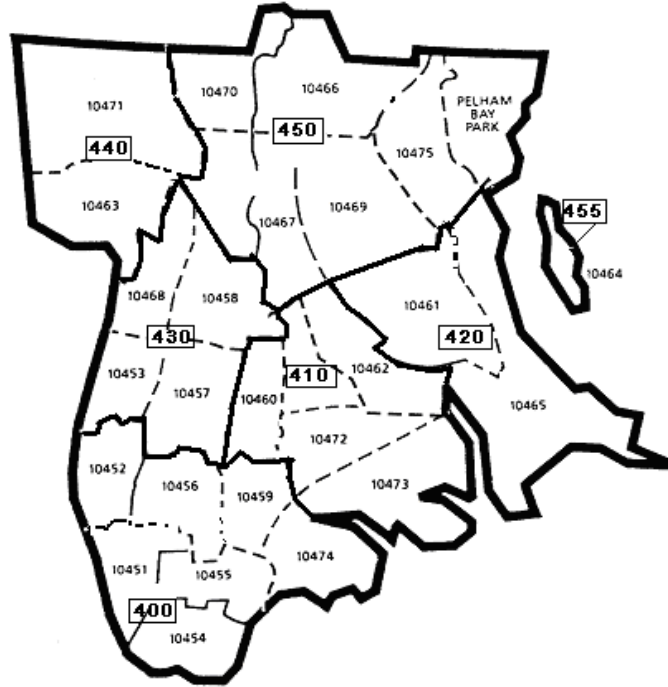
PRICING ZONE

201, 202
211, 212, 213
221, 222, 223
231, 232
241, 242, 243
251, 252
261, 262, 263
271, 272
281, 282

MANHATTAN TO BROOKLYN

	101	102	103	104	105	106	107	108	109	110	111	112	113	114	115	116
201	26	31	31	32	33	33	35	35	36	36	41	41	42	43	47	50
202	31	31	33	35	36	36	41	41	42	42	43	43	44	47	51	52
211	31	32	32	33	35	36	41	41	42	42	43	43	44	47	51	52
212	32	33	33	35	36	36	41	41	42	42	43	43	44	47	51	52
213	41	43	43	44	47	47	50	50	51	51	52	52	54	56	59	61
221	32	35	35	36	41	41	42	42	43	43	44	44	47	50	51	52
222	35	41	41	42	43	43	44	44	47	47	50	50	51	52	56	58
223	33	36	36	41	42	42	43	43	44	44	47	47	50	51	54	54
231	35	41	41	42	43	43	44	44	47	47	50	50	51	52	56	58
232	41	43	43	44	47	47	50	50	51	51	52	52	54	56	59	61
241	41	43	43	44	47	47	50	50	51	51	52	52	54	56	59	61
242	44	50	50	51	52	52	56	56	58	58	59	59	61	64	67	69
243	44	51	51	52	54	54	56	56	58	58	59	59	61	64	67	69
251	43	47	47	50	51	51	52	52	54	54	54	56	58	59	64	66
252	50	52	54	54	56	58	58	58	59	59	61	61	64	66	69	70
261	31	32	32	33	35	36	41	41	42	42	43	43	44	47	51	52
262	33	36	36	41	42	42	43	43	44	44	47	47	50	51	54	56
263	42	44	44	47	50	50	52	52	54	54	56	56	58	59	64	66
271	52	56	56	58	59	59	61	61	64	64	66	66	67	69	73	74
272	54	58	58	59	61	61	64	64	66	66	67	67	69	70	74	77
281	47	51	51	52	54	54	56	56	58	58	59	59	61	64	67	69
282	56	59	59	61	64	64	66	66	67	67	67	67	69	70	74	77
	101	102	103	104	105	106	107	108	109	110	111	112	113	114	115	116

BRONX



BRONX

Dispatch Zones

400
410
420
430
440
450

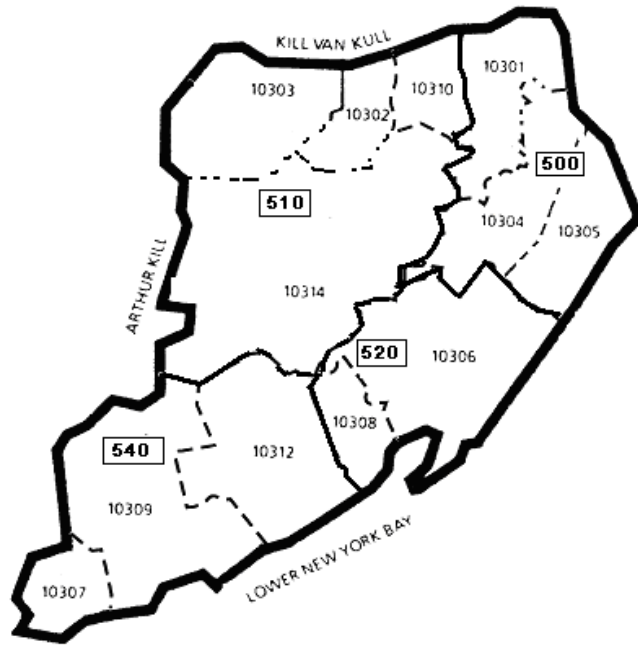
Pricing Zones

401, 402, 403
411, 412, 413
421, 422
431, 432
441, 442
451, 452, 453, 454, 455

MANHATTAN TO BRONX

	101	102	103	104	105	106	107	108	109	110	111	112	113	114	115	116
401	43	42	43	41	42	36	41	35	36	33	35	32	33	29	31	32
402	47	44	47	43	44	42	43	41	42	36	41	35	36	32	33	35
403	47	44	47	43	44	42	43	41	42	36	41	35	36	32	31	31
411	51	50	51	47	50	44	47	43	44	42	43	41	42	35	33	33
412	54	52	54	51	52	50	51	47	50	44	47	43	44	41	33	32
413	54	52	54	51	52	50	51	47	50	44	47	43	44	41	33	33
421	58	58	56	58	58	54	56	52	54	51	52	50	51	44	43	43
422	58	58	58	56	58	54	56	52	54	51	52	50	51	44	43	43
431	52	51	52	50	51	47	50	44	47	43	44	42	43	36	33	31
432	56	54	56	52	54	51	52	50	51	47	50	44	47	42	36	31
441	56	56	54	54	54	52	52	51	51	50	50	47	47	43	36	31
442	59	59	58	58	59	56	58	54	56	52	54	51	52	47	41	33
451	59	59	59	58	59	56	58	54	56	52	54	51	52	47	41	33
452	59	58	59	56	58	54	56	52	54	51	52	50	13	44	42	36
453	61	59	61	58	59	56	58	54	56	52	54	51	52	47	44	41
454	64	61	64	59	61	58	59	56	58	54	56	52	54	50	44	42
455	64	61	64	59	61	58	59	56	58	54	56	52	54	50	44	42
	101	102	103	104	105	106	107	108	109	110	111	112	113	114	115	116

STATEN ISLAND



STATEN ISLAND

DISPATCH ZONE

500
510
520
540

PRICING ZONE

501, 502, 503
511, 512, 515
521, 522
541, 542

MANHATTAN TO STATEN ISLAND

	101	102	103	104	105	106	107	108	109	110	111	112	113	114	115	116
501	50	54	54	56	56	59	59	61	61	64	64	67	67	70	73	74
502	51	54	54	56	56	59	59	61	61	64	64	67	67	70	73	74
505	52	56	56	58	58	61	61	64	64	67	67	70	70	73	77	78
511	56	61	61	64	64	67	67	69	69	73	73	77	77	78	79	81
512	61	67	67	69	69	70	70	73	73	74	74	78	78	81	85	86
515	59	66	66	67	67	70	70	73	73	74	74	78	78	81	85	86
521	61	67	67	69	69	73	73	74	74	77	77	79	79	85	86	87
522	67	73	73	74	74	78	78	79	79	81	81	86	86	89	91	94
541	74	79	79	81	81	86	86	87	87	89	89	94	94	96	98	100
542	81	87	87	89	89	94	94	95	95	96	96	100	100	105	107	108
	101	102	103	104	105	106	107	108	109	110	111	112	113	114	115	116

BROOKLYN TO QUEENS

	201	202	211	212	213	221	222	223	231	232	241	242	243	251	252	261	262	263	271	272	281
301	35	36	32	31	32	43	47	44	44	50	47	52	56	56	59	33	36	47	74	73	58
302	42	43	36	35	36	50	51	51	51	54	52	58	61	59	64	41	43	52	74	73	64
303	41	42	35	33	35	47	50	50	50	52	51	56	59	58	61	36	42	52	77	74	64
304	51	52	47	44	47	56	58	58	58	61	59	64	67	66	69	50	52	59	78	77	70
311	41	42	35	33	35	47	50	50	50	52	51	56	59	58	61	36	42	47	69	67	58
312	43	44	41	36	41	51	52	52	52	56	54	59	64	61	61	42	44	52	67	66	61
313	43	44	41	36	41	51	52	52	52	56	54	59	64	61	61	42	44	56	67	66	64
314	44	47	42	41	42	54	56	56	56	59	58	64	66	64	64	43	47	58	66	56	64
321	41	42	35	33	36	47	50	50	50	52	51	56	59	58	59	36	41	47	67	58	56
322	42	43	36	35	36	50	51	51	51	54	52	58	61	59	59	41	42	52	64	64	58
323	47	50	43	42	42	54	56	56	56	59	58	64	67	66	66	44	43	50	59	58	61
331	51	52	47	44	50	56	59	58	59	64	61	66	67	67	66	50	52	59	64	61	61
332	51	52	47	44	50	56	59	58	58	64	59	66	67	67	66	50	52	59	67	66	61
333	50	51	44	44	50	56	58	58	58	61	58	61	66	66	67	50	52	59	67	66	61
334	51	52	47	44	50	56	59	58	58	64	59	66	67	67	67	50	52	59	67	66	61
335	52	54	50	47	51	58	61	59	59	66	61	67	69	69	67	51	54	61	69	67	64
336	54	56	51	50	52	59	64	61	61	66	64	69	70	70	69	52	56	64	69	67	66
337	54	56	51	50	52	59	64	61	61	66	64	69	70	70	69	52	56	64	69	58	66
338	54	56	51	50	52	59	64	61	61	66	64	69	70	70	69	52	56	64	69	52	66
341	44	47	42	41	43	54	56	56	56	59	58	59	66	64	64	43	47	58	59	51	59
342	50	51	44	43	44	54	54	56	58	61	59	59	66	56	56	47	50	58	54	51	59
343	50	51	44	43	44	54	54	56	58	61	59	59	66	56	56	47	50	58	52	50	58
351	51	52	47	44	47	54	54	56	59	61	59	59	61	52	52	50	52	58	52	51	52
352	51	52	47	44	47	54	52	56	59	59	58	58	59	52	52	50	51	58	51	50	51
353	52	54	50	47	50	54	52	56	59	59	58	58	59	52	52	51	52	56	51	51	52
354	54	54	51	50	51	54	52	56	59	54	58	58	58	52	52	52	54	58	51	50	51
361	52	54	50	47	51	58	56	59	59	64	61	61	67	56	56	51	52	59	54	54	56
362	54	56	51	50	52	59	58	61	61	66	64	64	69	58	58	52	54	61	58	56	64
363	56	58	54	52	54	61	59	64	64	67	66	66	70	59	59	54	56	64	59	58	66
364	56	58	54	52	54	59	59	61	61	66	64	64	69	59	59	54	56	61	58	56	59
371	59	61	56	54	58	67	67	69	69	70	69	70	74	73	70	58	61	67	69	67	67
372	59	61	56	54	58	67	67	69	69	70	69	70	74	70	70	58	61	67	69	67	66
373	59	61	56	54	58	67	67	69	69	70	69	70	74	74	73	58	61	67	70	69	69
374	64	66	59	58	61	70	70	73	73	74	73	74	78	78	77	61	66	70	74	73	73
375	64	66	59	58	61	70	70	73	73	74	73	74	78	77	74	61	66	70	73	70	70
381	56	58	52	51	52	59	58	59	61	64	61	61	64	56	54	56	59	58	52	52	54
382	59	61	56	54	56	61	59	61	64	66	66	66	69	59	59	58	61	61	58	56	56
383	64	66	59	58	59	64	61	64	66	69	67	67	70	61	61	61	66	64	59	58	59
384	64	66	59	58	59	67	66	67	69	70	69	69	73	67	67	61	66	67	66	66	66
391	73	73	70	69	70	67	66	67	67	67	67	61	61	59	58	70	67	67	56	54	54
392	74	74	74	73	74	70	69	70	70	70	70	67	67	66	66	73	70	70	64	61	61
399	69	70	67	66	67	69	66	69	69	67	67	66	64	61	59	67	67	66	58	56	58
	201	202	211	212	213	221	222	223	231	232	241	242	243	251	252	261	262	263	271	272	281

BROOKLYN TO STATEN ISLAND

	501	502	505	511	512	515	521	522	541	542
201	50	50	51	54	58	58	59	64	70	74
202	50	50	51	54	58	58	59	64	70	74
211	58	58	59	64	67	67	69	73	79	85
212	59	59	61	66	69	69	70	74	81	86
213	59	59	61	66	69	69	70	74	81	86
221	44	44	47	51	54	54	56	59	67	70
222	41	41	42	44	50	50	51	54	61	66
223	44	44	47	51	54	54	56	59	67	70
231	50	50	51	54	58	58	59	64	70	74
232	47	47	50	52	56	56	58	61	69	73
241	52	52	54	58	61	61	64	67	74	78
242	56	56	58	61	66	66	67	70	78	81
243	51	51	52	56	59	59	61	66	73	77
251	44	44	47	51	54	54	56	59	67	70
252	50	50	51	54	58	58	59	64	70	74
261	54	54	56	59	64	64	66	69	77	79
262	56	56	58	61	66	66	67	70	81	86
263	59	59	61	66	69	69	70	74	74	78
271	52	52	54	58	61	61	64	67	74	78
272	56	56	58	61	66	66	67	70	78	81
281	59	59	61	66	69	69	70	74	81	86
282	61	61	64	67	70	70	73	77	85	87
	501	502	505	511	512	515	521	522	541	542

BROOKLYN TO BRONX

	401	402	403	411	412	413	421	422	431	432	441	442	451	452	453	454	455
201	47	50	50	52	54	54	58	58	52	56	58	59	59	61	61	64	64
202	51	52	52	56	58	58	61	61	56	59	61	64	64	66	66	67	67
211	44	47	47	51	52	52	56	56	51	54	56	58	58	59	59	61	61
212	44	47	47	51	52	52	56	56	51	54	56	58	58	59	59	61	61
213	55	54	54	58	59	59	64	64	58	61	64	66	66	67	67	69	69
221	52	54	54	58	59	59	64	64	58	61	64	66	66	67	67	69	69
222	56	58	58	61	61	61	67	67	61	66	67	69	69	70	70	73	73
223	54	56	56	59	61	61	63	63	59	64	63	67	67	69	69	70	70
231	56	58	58	61	64	64	67	67	61	66	67	69	69	70	70	73	73
232	54	56	56	59	61	61	66	66	59	64	66	67	67	69	69	70	70
241	56	58	58	61	64	64	67	67	61	66	67	69	69	70	70	73	73
242	59	61	61	66	67	67	70	70	66	69	70	73	73	74	74	77	77
243	59	61	61	66	67	67	70	70	66	69	70	73	73	74	74	77	77
251	64	66	66	69	70	70	74	74	69	73	74	77	77	78	78	79	79
252	64	66	66	69	70	70	74	74	69	73	74	77	77	78	78	79	79
261	64	66	66	69	70	70	74	74	69	73	74	77	77	78	78	79	79
262	69	70	70	74	77	77	79	79	74	78	79	81	81	85	85	86	86
263	47	50	50	52	54	54	58	58	52	56	58	59	59	61	61	64	64
271	52	54	54	58	59	59	64	64	64	67	69	70	70	73	73	74	74
272	58	59	59	64	66	66	69	69	74	78	79	81	81	85	85	86	86
281	69	70	70	74	77	77	78	78	74	78	79	81	81	85	85	86	86
282	69	70	70	74	77	77	78	78	74	78	79	81	81	85	85	86	86
	401	402	403	411	412	413	421	422	431	432	441	442	451	452	453	454	455

STATEN ISLAND TO QUEENS

	301	302	303	304	311	312	313	314	321	322	323	331	332	333
501	66	67	67	73	67	70	70	74	67	73	73	78	78	78
502	66	67	67	73	67	70	70	74	67	73	67	78	78	78
505	67	69	69	74	69	73	73	77	69	74	73	79	79	79
511	69	70	70	77	70	74	74	78	70	77	74	81	81	81
512	73	74	74	79	74	78	78	81	74	79	79	86	86	86
515	73	74	74	79	74	78	78	81	74	79	79	86	86	86
521	78	79	79	85	79	85	85	87	79	86	86	91	91	91
522	81	85	85	85	81	86	86	89	86	87	87	94	94	94
541	87	89	89	96	87	94	94	96	87	94	95	100	100	100
542	94	95	95	105	94	98	98	102	95	98	98	107	107	107
	301	302	303	304	311	312	313	314	321	322	323	331	332	333

	334	335	336	337	338	341	342	343	351	352	353	354	361	362
501	78	78	81	81	81	74	74	73	73	69	70	69	74	78
502	78	78	81	81	81	74	74	73	73	69	70	69	74	78
505	79	79	85	85	85	77	77	74	74	70	73	70	77	79
511	81	81	86	86	86	78	78	77	77	73	73	73	78	81
512	86	86	89	89	89	81	81	79	79	77	78	77	81	86
515	86	86	89	89	89	81	81	79	79	77	78	77	81	86
521	91	91	95	95	95	87	87	86	86	81	85	81	87	91
522	94	94	96	96	96	89	89	87	87	85	86	85	89	94
541	100	100	105	105	105	96	96	95	95	91	94	91	96	100
542	107	107	110	110	110	102	102	98	100	96	96	95	102	107
	334	335	336	337	338	341	342	343	351	352	353	354	361	362

	363	364	371	372	373	374	375	381	382	383	384	391	392	399
501	81	77	86	86	86	89	87	74	78	78	81	74	81	79
502	81	77	86	86	86	89	87	74	78	78	81	74	81	79
505	85	78	87	87	87	91	89	77	79	79	85	77	85	81
511	86	79	89	89	89	94	91	77	81	81	86	78	86	85
512	89	85	94	94	94	96	95	81	86	86	91	81	89	87
515	89	85	94	94	94	96	95	81	86	86	91	81	89	87
521	95	89	98	98	98	102	100	87	91	91	96	87	94	94
522	96	91	100	100	100	105	102	89	94	94	98	89	95	95
541	105	98	108	108	108	111	110	96	100	100	107	96	105	102
542	110	105	112	111	112	117	116	100	107	107	110	100	110	108
	363	364	371	372	373	374	375	381	382	383	384	391	392	399

STATEN ISLAND TO BRONX

	401	402	403	411	412	413	421	422	431	432	441	442	451	451	453	454	455
501	74	77	77	79	81	81	85	85	78	81	81	86	81	86	86	87	87
502	74	77	77	79	81	81	85	85	78	81	81	86	81	86	86	87	86
505	78	79	79	85	86	86	87	87	81	86	86	89	86	89	89	91	91
511	81	85	85	87	89	89	91	91	86	89	89	94	89	94	94	95	95
512	86	87	87	91	94	94	95	95	89	94	94	96	94	96	96	98	98
515	86	87	87	91	94	94	95	95	89	94	94	96	94	96	96	98	98
521	86	87	87	91	94	94	95	95	89	94	94	96	94	96	96	98	98
522	94	95	95	98	100	100	102	102	96	100	100	105	100	105	105	107	107
541	100	102	102	107	108	108	110	110	105	108	108	111	108	111	111	112	112
542	108	110	110	112	116	116	120	120	111	116	116	119	116	119	119	121	121
	401	402	403	411	412	413	421	422	431	432	441	442	451	451	453	454	455

QUEENS TO BRONX

	401	402	403	411	412	413	421	422	431	432	441	442	451	452	453	454	455
301	33	37	37	37	38	39	40	39	33	33	40	40	39	39	47	43	49
302	37	38	38	38	39	40	43	40	37	37	43	43	40	40	49	45	51
303	37	38	38	38	39	40	43	40	37	37	43	43	40	40	49	45	51
304	38	47	37	47	53	54	53	54	43	72	51	53	58	58	64	53	60
311	38	39	39	40	40	43	45	43	38	38	45	45	43	43	51	51	53
312	33	38	37	39	39	40	37	40	38	40	46	47	40	40	47	43	47
313	37	39	38	40	40	43	38	43	39	43	47	47	43	43	47	45	49
314	37	39	38	40	40	43	38	43	39	43	47	47	43	43	47	45	49
321	38	39	39	40	40	43	45	43	38	38	45	45	43	43	51	46	53
322	39	43	40	45	47	49	46	49	43	47	49	51	51	51	53	51	54
323	39	43	40	45	47	49	46	49	43	47	49	51	51	51	53	51	54
331	40	33	43	37	33	37	33	37	40	40	46	47	38	38	39	43	40
332	43	37	45	38	37	38	37	38	43	43	47	47	39	39	40	45	43
333	39	40	39	40	39	40	40	40	39	40	40	43	40	40	47	47	47
334	40	33	43	37	33	37	33	37	40	40	46	47	38	38	39	43	40
335	43	37	45	38	37	38	37	38	43	43	47	47	39	39	40	45	43
336	46	38	47	39	38	39	33	39	46	46	47	49	40	40	43	47	45
337	47	39	47	40	39	40	37	40	47	47	49	51	43	43	45	47	46
338	47	39	47	40	39	40	37	40	47	47	49	51	43	43	45	47	46
341	38	40	39	43	46	47	39	47	40	46	47	49	47	47	49	49	51
342	43	43	45	45	40	43	38	43	47	49	53	54	46	46	47	49	47
343	43	43	45	45	40	43	38	43	47	49	53	54	46	46	47	49	47
351	45	45	46	46	43	45	39	45	47	51	54	55	47	47	47	51	49
352	45	45	46	46	43	45	39	45	47	51	54	55	47	47	47	47	49
353	47	47	47	47	47	47	43	47	49	53	55	58	49	49	53	53	54
354	47	47	47	47	47	47	40	47	49	53	55	58	47	47	53	53	51
361	43	40	43	40	40	40	38	40	47	49	53	53	46	46	49	49	47
362	45	43	45	43	43	43	39	43	47	51	54	54	47	47	51	51	49
363	45	43	45	43	43	43	39	43	47	51	54	54	47	47	51	51	49
364	47	47	47	47	47	47	43	47	49	53	55	58	49	49	53	53	54
371	47	43	49	45	43	45	39	45	51	49	53	54	47	47	53	53	49
372	47	43	49	45	43	45	39	45	51	49	53	54	47	47	53	53	49
373	49	45	51	46	45	46	40	46	53	51	54	55	47	47	54	54	51
374	49	45	51	46	45	46	40	46	53	51	54	55	47	47	54	54	51
375	51	46	53	47	46	47	43	47	54	53	55	58	49	49	55	55	53
381	47	47	47	47	47	47	43	47	49	53	55	58	49	49	53	53	54
382	49	49	51	51	49	51	46	51	53	55	60	61	51	51	55	55	58
383	47	47	49	49	47	49	45	49	51	54	58	60	51	51	54	54	55
384	47	45	49	46	45	46	40	45	51	49	53	54	47	47	53	53	49
391	55	55	58	58	54	55	51	55	60	64	67	70	58	58	64	64	61
392	55	55	58	58	66	55	51	55	60	64	67	70	58	58	64	64	61
399	55	55	58	58	55	58	58	58	55	55	58	60	58	58	55	55	58
	401	402	403	411	412	413	421	422	431	432	441	442	451	452	453	454	455

BROOKLYN TO BROOKLYN

	201	202	211	212	213	221	222	223	231	232	241	242	243	251	252	261	262	263	271	272	281	282
201	24	31	33	35	36	31	33	32	35	36	36	35	41	41	43	31	32	35	44	44	43	50
202	31	24	35	36	36	29	32	31	29	32	32	35	35	41	43	32	31	33	44	44	41	44
211	33	35	31	26	32	33	36	36	36	42	36	42	43	44	50	29	32	35	51	50	42	44
212	35	36	31	26	32	35	42	41	41	43	41	43	44	47	51	31	33	36	52	51	43	47
213	36	36	31	32	26	42	44	42	36	42	33	33	36	50	52	31	31	31	50	42	36	41
221	31	29	33	35	42	26	31	31	32	32	33	36	36	33	36	33	33	36	42	43	44	44
222	33	32	36	42	44	31	26	31	32	32	33	36	36	31	33	35	35	41	36	42	43	43
223	32	31	36	41	42	31	31	26	31	31	33	35	33	33	36	33	33	36	42	43	44	44
231	32	29	36	41	36	32	32	31	26	31	31	32	31	33	36	33	33	36	41	41	41	43
232	35	32	42	43	42	32	32	31	31	26	32	33	31	31	32	36	36	41	33	36	41	44
241	36	32	36	41	33	33	33	33	31	32	26	31	31	41	41	36	33	31	42	36	33	42
242	41	35	42	43	33	36	36	35	32	33	31	26	31	42	42	41	35	31	33	31	31	36
243	41	35	43	44	33	36	36	33	31	31	31	31	26	35	33	36	35	32	32	33	36	44
251	41	41	44	47	50	33	31	33	33	31	41	42	35	26	31	42	42	42	35	42	43	43
252	43	43	50	51	52	36	33	36	36	32	41	42	33	31	26	44	44	44	32	36	42	42
261	31	32	29	31	31	33	35	33	33	36	36	41	36	42	44	26	31	35	44	42	41	43
262	32	31	32	33	31	33	35	33	36	41	31	35	35	42	44	31	26	31	43	41	36	42
263	35	33	35	36	31	36	41	36	41	33	42	31	32	42	44	35	31	26	42	36	32	35
271	44	44	51	52	50	42	36	42	41	33	42	33	32	35	32	44	43	42	26	32	35	35
272	44	44	50	51	42	43	42	43	41	36	36	31	33	42	36	42	41	36	32	26	31	32
281	43	41	42	43	36	44	43	44	41	41	33	31	36	43	42	41	36	32	35	31	26	31
282	50	44	44	47	41	44	43	44	43	44	42	36	44	43	42	43	42	35	35	32	31	26
	201	202	211	212	213	221	222	223	231	232	241	242	243	251	252	261	262	263	271	272	281	282

QUEENS TO QUEENS

	301	302	303	304	311	312	313	314	321	322	323	331	332	333
301	24	26	26	31	26	29	29	31	26	31	33	36	36	33
302	26	24	29	29	26	29	26	31	31	32	36	32	31	31
303	26	29	24	32	29	31	31	32	29	32	35	41	41	35
304	31	29	32	24	31	32	31	33	33	36	42	42	42	42
311	26	26	29	31	24	26	26	31	26	29	33	32	32	31
312	29	29	31	32	26	24	26	26	29	29	33	32	32	31
313	29	26	31	31	26	26	24	26	31	32	36	32	31	31
314	31	31	32	33	31	26	26	24	32	31	33	29	26	31
321	26	31	29	33	26	29	31	32	24	26	31	33	33	33
322	31	32	32	36	29	29	32	31	26	24	31	32	32	33
323	33	36	35	42	33	33	36	33	31	31	24	33	36	41
331	36	32	41	42	32	32	32	29	33	32	33	24	25	32
332	36	31	41	42	32	32	31	26	33	32	36	25	24	31
333	33	31	35	42	31	31	31	31	33	33	41	32	31	24
334	36	31	41	42	32	32	31	26	33	32	36	26	25	31
335	36	33	41	42	33	32	32	31	35	33	41	31	29	32
336	42	33	43	44	33	35	35	31	36	35	41	26	26	33
337	42	33	43	44	33	35	35	31	36	35	42	29	26	32
338	42	33	43	44	33	35	35	31	36	35	42	31	31	32
341	33	32	35	36	31	31	32	26	31	29	31	26	29	32
342	42	33	42	44	33	33	35	31	33	32	33	31	32	33
343	42	33	42	44	33	29	36	32	33	31	31	32	33	35
351	43	36	43	47	36	36	42	36	36	35	33	33	35	36
352	43	36	43	47	36	36	42	42	36	35	33	35	36	43
353	43	41	43	47	36	42	42	42	41	41	36	35	36	41
354	47	44	50	51	44	44	44	43	43	43	42	43	44	50
361	43	35	43	47	43	36	36	33	36	35	35	29	31	36
362	44	36	44	50	43	42	42	36	42	35	41	29	31	36
363	44	42	44	50	43	42	42	41	43	41	42	31	33	36
364	44	44	44	51	44	43	43	41	44	42	42	32	33	41
371	44	44	44	50	44	42	42	41	44	43	44	32	32	36
372	44	47	47	50	50	43	42	41	44	43	44	32	33	36
373	44	44	44	50	44	42	42	41	44	43	47	32	32	36
374	50	50	50	52	50	44	44	43	50	47	51	35	35	42
375	50	50	50	52	50	44	44	43	50	47	51	35	35	42
381	47	43	47	51	43	42	42	42	43	41	41	35	41	44
382	50	44	50	52	44	43	44	43	47	44	44	41	42	43
383	52	52	52	56	52	51	51	47	52	50	50	47	50	50
384	52	50	52	56	50	47	50	44	51	50	50	44	42	43
391	66	66	66	66	64	61	64	64	61	58	56	58	58	67
392	66	66	66	66	64	61	64	59	66	61	59	56	56	67
399	58	58	59	64	58	56	56	52	56	52	54	50	50	52
	301	302	303	304	311	312	313	314	321	322	323	331	332	333

QUEENS TO QUEENS (CONT.)

	335	336	337	338	341	342	343	351	352	353	354	361	362
301	36	42	42	42	33	42	42	43	43	43	47	43	44
302	33	33	33	33	32	33	33	36	36	41	44	35	36
303	41	43	43	43	35	42	33	43	43	43	50	43	44
304	42	44	44	44	36	44	42	47	47	47	51	47	50
311	33	33	33	33	31	33	33	36	36	36	44	43	43
312	32	35	35	35	31	33	33	36	36	42	44	36	42
313	32	35	35	35	32	35	36	42	42	42	44	36	42
314	31	31	31	31	26	31	32	36	42	42	43	33	36
321	35	36	36	36	31	33	33	36	36	41	43	36	42
322	33	35	35	35	29	32	31	35	35	41	43	35	35
323	41	41	42	42	31	33	31	33	33	36	42	35	41
331	31	26	29	31	26	31	32	33	35	35	43	29	29
332	29	26	26	31	29	32	33	35	36	36	44	31	31
333	32	33	32	32	32	33	35	36	43	41	50	36	36
334	26	31	26	29	31	32	33	35	36	41	44	31	31
335	24	31	29	26	31	33	35	36	41	41	44	32	32
336	31	24	26	31	31	33	35	35	36	41	47	31	26
337	29	26	24	24	31	33	35	36	41	41	47	32	31
338	26	31	26	24	32	33	35	36	41	41	47	32	32
341	31	31	31	32	24	26	26	31	31	32	41	31	31
342	33	33	33	33	26	24	26	26	26	31	32	29	31
343	35	35	35	35	26	26	24	29	26	31	33	33	33
351	36	35	36	36	31	26	29	24	26	26	33	29	31
352	41	36	41	41	31	26	26	26	24	26	26	33	35
353	41	41	41	41	32	31	31	26	26	24	31	31	32
354	44	47	47	47	41	32	33	33	26	31	24	33	35
361	32	31	32	32	31	29	33	29	33	31	33	24	26
362	32	26	31	32	31	31	33	31	35	32	35	26	24
363	35	26	31	31	33	33	35	33	36	33	36	31	26
364	35	32	32	35	33	32	36	32	36	32	35	26	26
371	33	26	31	32	41	42	43	44	44	47	51	33	31
372	35	31	32	35	41	42	42	42	43	44	47	32	31
373	32	31	29	31	41	43	43	44	44	50	51	33	33
374	35	32	33	35	43	44	44	47	50	51	54	36	33
375	41	32	35	41	43	44	44	47	50	47	52	35	32
381	42	36	42	42	33	33	33	31	32	29	33	29	36
382	43	41	42	43	36	36	36	33	33	33	36	31	33
383	50	47	50	50	43	42	42	36	36	35	36	35	43
384	43	36	41	42	42	42	42	42	42	42	44	35	35
391	58	58	58	58	56	52	47	50	44	44	36	52	56
392	56	56	56	56	56	51	52	47	50	47	44	50	54
399	52	50	51	52	50	44	47	43	43	42	43	44	47
	335	336	337	338	341	342	343	351	352	353	354	361	362

QUEENS TO QUEENS (CONT.)

	364	371	372	373	374	375	381	382	383	384	391	392	399
301	44	44	44	44	50	50	47	50	52	52	66	66	58
302	44	44	47	44	50	50	43	44	52	50	66	66	58
303	44	44	47	44	50	50	47	50	52	52	66	66	59
304	51	50	50	50	52	52	51	52	56	56	66	66	64
311	44	44	50	44	50	50	43	44	52	50	64	64	58
312	43	42	43	42	44	44	42	43	51	47	61	61	56
313	43	42	42	42	44	44	42	44	51	50	64	64	56
314	41	41	41	41	43	43	42	43	47	44	64	59	52
321	44	44	44	44	50	50	43	47	52	51	61	66	56
322	42	43	43	43	47	47	41	44	50	50	58	61	52
323	42	44	44	47	51	51	41	44	50	50	56	59	54
331	32	32	32	32	35	35	35	41	47	44	58	56	50
332	33	32	33	32	35	35	41	42	50	42	58	56	50
333	41	36	36	36	42	42	44	43	50	43	67	67	52
334	33	33	35	32	35	35	41	42	50	43	58	56	51
335	35	33	35	32	35	41	42	43	50	43	58	56	52
336	32	26	31	31	32	32	36	41	47	36	58	56	50
337	32	31	32	29	33	35	42	42	50	41	58	56	51
338	35	32	35	31	35	41	42	43	50	42	58	56	52
341	33	41	41	41	43	43	33	36	43	42	56	56	50
342	32	42	42	43	44	44	33	36	42	42	52	51	44
343	36	43	42	43	44	44	33	36	42	42	473	52	47
351	32	44	42	44	47	47	31	33	36	42	50	47	43
352	36	44	43	44	50	50	32	33	36	42	44	50	43
353	32	47	44	50	51	47	29	33	35	42	44	47	42
354	35	51	47	51	54	52	33	36	36	44	36	44	47
361	26	33	32	33	36	35	29	31	35	35	52	50	44
362	26	31	31	33	33	32	36	33	43	35	56	54	47
363	26	31	29	33	33	32	36	29	41	32	58	56	50
364	26	33	32	33	36	35	29	29	29	35	54	50	44
371	33	24	26	26	29	31	44	33	36	32	64	59	51
372	32	26	24	31	31	26	41	32	33	29	56	52	47
373	33	26	31	24	29	32	44	35	36	33	64	59	52
374	36	29	31	29	24	26	50	36	42	35	64	59	54
375	35	31	26	32	26	24	44	35	36	32	59	54	50
381	29	44	41	44	50	44	24	29	31	32	50	47	36
382	29	33	32	35	36	35	29	24	31	29	54	50	42
383	29	36	33	36	42	36	31	31	24	31	51	44	41
384	35	32	29	33	35	32	32	29	31	24	56	52	43
391	54	64	56	64	64	59	50	54	51	56	31	31	50
392	50	59	52	59	59	54	47	50	44	52	31	33	47
399	44	51	47	52	54	50	36	42	41	43	50	47	24
	364	371	372	373	374	375	381	382	383	384	391	392	399

BRONX TO BRONX

	401	402	403	411	412	413	421	422	431	432	441	442	451	452	453	454	455
401	26	31	31	33	36	41	42	42	33	36	41	42	42	44	47	47	50
402	31	26	31	31	31	33	36	36	33	41	42	44	42	42	43	43	47
403	31	31	26	33	32	33	42	36	31	33	35	36	36	42	44	43	47
411	33	31	33	26	31	31	33	33	33	36	41	43	36	36	41	43	43
412	36	31	32	31	26	31	41	33	31	32	36	42	33	35	41	42	42
413	41	33	33	31	31	26	33	31	33	33	41	43	32	33	36	41	41
421	42	36	42	33	41	33	26	31	42	43	44	47	36	36	33	36	36
422	42	36	36	33	33	31	31	26	33	33	41	42	33	31	33	41	41
431	33	33	31	33	31	33	42	33	26	31	33	36	33	36	41	41	41
432	36	41	33	36	32	33	43	33	31	26	31	33	32	33	36	35	41
441	41	42	35	41	36	41	44	41	33	31	26	31	33	35	41	35	42
442	42	44	36	43	42	43	47	42	36	33	31	26	33	36	41	33	42
451	42	42	36	36	33	32	36	33	33	32	33	33	26	31	33	32	36
452	44	42	42	36	35	33	36	31	36	33	35	36	31	26	31	33	33
453	47	47	44	41	41	36	33	33	41	36	41	41	33	31	29	33	33
454	47	43	43	43	42	41	36	41	41	35	35	33	32	33	33	29	35
455	50	47	47	43	42	41	36	41	41	41	42	42	36	33	33	35	32
	401	402	403	411	412	413	421	422	431	432	441	442	451	452	453	454	455

STATEN ISLAND TO STATEN ISLAND

	501	502	505	511	512	515	521	522	541	542
501	32	33	36	43	47	44	33	42	47	54
502	33	32	33	36	43	43	36	44	51	59
505	36	33	32	33	36	44	42	50	56	64
511	43	36	33	32	36	44	43	50	56	64
512	47	43	36	36	32	44	50	50	54	59
515	44	43	44	44	44	32	44	44	47	50
521	33	36	42	43	50	44	32	36	43	50
522	42	44	50	50	50	44	36	32	36	44
541	47	51	56	56	54	47	43	36	32	36
542	54	59	64	64	59	50	50	44	36	32
	501	502	505	511	512	515	521	522	541	542

Connecticut

City	Disp.Zone	M	QU	BK	BX	SI	JFK	LAG	NWK	COUNTY	EXT	ROUTE
AMESVILLE	820	296	311	311	296	SI	JFK	LAG	NWK	Litchfield	15	US 7 N
ANSONIA	810	234	249	249	234	316	321	311	370	New Haven	33	Rte 110 N
AVON	830	323	338	338	323	254	259	249	308	Hartford	47	I-91 N to US 44
BADGEFIELD	830	212	227	227	212	343	348	338	397			
BANTAM	820	270	285	285	270	232	237	227	286			
BELLTOWN	810	128	143	143	128	290	295	285	344	Litchfield	7	HRP I-684, I-84, US 7 N
BERLIN	830	296	311	311	296	148	153	143	202	Hartford	47	I-91 N
BETHANY	820	196	211	211	196	316	321	311	370			
BETHEL	820	196	211	211	196	216	221	211	270	Fairfield	15	US-7 N
BETHEHEM	820	270	285	285	270	216	221	211	270	Litchfield		
BLOOMFIELD	830	336	351	351	336	290	295	285	344	Hartford		I-684N, I-84E Exit 32, 10N
BOTSFORD	810	213	228	228	213	356	361	351	410	Fairfield	27	Rte 25 N
BRADLEY AIRPORT	830	349	364	364	349	233	238	228	287	Hartford	47	I-91 N
BRANCHVILLE	810	178	193	193	178	369	374	364	423	Fairfield	15	US-7 N
BRANFORD	830	246	261	261	246	198	203	193	252	New Haven	53	Branford
BRIDGEPORT	810	194	209	209	194	266	271	261	320	Fairfield	27	Myrtle Avenue
BRIDGEWATER	820	250	265	265	250	214	219	209	268	Litchfield		I-684, I-84E Exit 7
BRISTOL	820	296	311	311	296	270	275	265	324	Hartford	47	I-684N, I-84E Exit 23, 69N
BROOKFIELD	820	213	228	228	213	316	321	311	370	Fairfield	15	Rte 10 N
BROOKFIELD CENTER	820	212	227	227	212	233	238	228	287	Fairfield	15	US 7 N
BYRAM	810	107	122	122	107	232	237	227	286	Fairfield	2	US 7 N
CANAAN	820	293	308	308	293	127	132	122	181	Fairfield		MP Ex 40, Rte 7N
CANTON	830	319	334	334	319	313	318	308	367	Hartford	47	I-95, I-91, US 44
CHESHIRE	830	245	260	260	245	339	344	334	393	New Haven	47	HP, WCP Exit 60, 10N
CLINTON	830	266	281	281	266	265	270	260	319	Middlesex	63	Rte 10 N
COLCHESTER	830	309	324	324	309	286	291	281	340	New London	47	Killingworth Tnpike.
COLEBROOK	820	301	316	316	301	329	334	324	383	Litchfield		HRP, I-684
CORNWALL	820	279	294	294	279	321	326	316	375	Litchfield		I-684, I-84 EXIT 7, US 7 N
COS COB	810	99	114	114	99	299	304	294	353	Fairfield	4	Indian Field Road
CROMWELL	830	273	288	288	273	119	124	114	173	Middlesex	47	Indian Field Road
DANBURY	820	194	209	209	194	293	298	288	347	Fairfield	15	I-91 N
DANIELSON	830	403	418	418	403	214	219	209	268	Windham	90	US-7 N
DARIEN	810	128	143	143	128	423	428	418	477	Fairfield	11	Danielson
DAYVILLE	830	440	455	455	440	148	153	143	202			
DEEP RIVER	830	339	354	354	339	460	465	455	514	Middlesex	68	9 N
DERBY	810	224	239	239	224	359	364	354	413	New Haven	33	Rte 9 N
DEVON	810	213	228	228	213	244	249	239	298	New Haven	34	Rte 110 N
DURHAM	830	284	299	299	284	233	238	228	287	Middlesex	47	US 1
EAST HADDAM	830	328	343	343	328	304	309	299	358			
EAST HARTFORD	830	328	343	343	328	348	353	343	402	Hartford	47	I-91 N to Rte 68
EAST HAVEN	830	230	245	245	230	348	353	343	402	New Haven	52	I-91 N
EAST NORWALK	810	155	170	170	155	250	255	245	304	Fairfield	16	Rte 110
EASTON	810	196	211	211	196	175	180	170	229	Fairfield	17	East Avenue
ELLINGTON	830	337	352	352	337	216	221	211	270			
ENFIELD	830	355	370	370	355	357	362	352	411			
ESSEX	830	331	346	346	331	375	380	370	429	Middlesex	68	Rte 9 N
FAIR HAVEN	830	219	234	234	219	351	356	346	405	New Haven	48	I-95
FAIRFIELD	810	178	193	193	178	239	244	234	293	Fairfield	23	Rte 9 N
FALLS VILLAGE	820	288	303	303	288	198	203	193	252			
FARMINGTON	830	328	343	343	328	308	313	303	362	Hartford	47	I-684, I-84E Exit 37
FOXWOOD	830	398	413	413	398	348	353	343	402	New London		I-95 to I-395 N

Connecticut (cont..)

City	Disp.Zone	M	QU	BK	BX	SI	JFK	LAG	NWK	COUNTY	EXT	ROUTE
GEORGETOWN	810	184	199	199	184	204	209	199	258	Fairfield	15	Rte 10 N
GLASTONBURY	830	328	343	343	328	348	353	343	402	Hartford	47	US 7 N
GLENBROOK	810	134	149	149	134	154	159	149	208	Fairfield	7	I-95 N to Rte 160
GLENVILLE	810	119	134	134	119	139	144	134	193	Fairfield	2	Rte 137 N
GOSHEN	830	310	325	325	310	330	335	325	384			
GRANBY	830	355	370	370	355	375	380	370	429	Hartford	47	I-91 N to Rte 189
GREEN FARMS	810	171	186	186	171	191	196	186	245	Fairfield	18	Sherwood Island
GREENWICH	810	100	115	115	100	120	125	115	174	Fairfield	3	Arch Street
GROTON	830	355	370	370	355	375	380	370	429			
GUILFORD	830	270	285	285	270	290	295	285	344	New Haven	58	Rte 77
HADDEN	830	311	326	326	311	331	336	326	385			
HAMBURG	830	348	363	363	348	368	373	363	422			
HAMDEN	830	235	250	250	235	255	260	250	309	New London	47	Rte 10 N
HARTFORD	830	292	307	307	292	312	317	307	366	Hartford	47	I-91 N
HIGGANUM	830	349	364	364	349	369	374	364	423	Middlesex	63	Rte 81 N
HIGH RIDGE	810	141	156	156	141	161	166	156	215	Fairfield	7	Rte 137 N
HUNTINGTON	810	212	227	227	212	232	237	227	286	New Haven	27	Rte 8 N Exit 11
JEWITT CITY	830	398	413	413	398	418	423	413	472			
KENSINGTON	830	300	315	315	300	320	325	315	374	Hartford	47	US 5 N
KENT	820	296	311	311	296	316	321	311	370	Litchfield		I-684N, I-84E, US 7N
KILLINGWORTH	830	318	333	333	318	338	343	333	392	Middlesex	63	Rte 81 N
LAKEVILLE	820	288	303	303	288	308	313	303	362	Litchfield		I-684N, 22N, US-44E
LANESVILLE	820	230	245	245	230	250	255	245	304	Litchfield		I-684N, I-84E, Ex 7, 7N
LEBANON	830	381	396	396	381	401	406	396	455			
LEDYARD	830	381	396	396	381	401	406	396	455			
LITCHFIELD	820	319	334	334	319	339	344	334	393	Litchfield	27	Rte 8 N
LONG RIDGE	810	138	153	153	138	158	163	153	212	Fairfield	7	Rte 104 N
LORDSHIP	810	212	227	227	212	232	237	227	286	New London	30	Lordship Boulevard
LYME	830	336	351	351	336	356	361	351	410			
MADISON	830	278	293	293	278	298	303	293	352	New Haven	61	Rte 79
MANCHESTER	830	342	357	357	342	362	367	357	416	Hartford	47	I-91 N to US 6
MARLBOROUGH	830	293	308	308	293	313	318	308	367	Hartford	47	I-91 N to Rte 66
MEADS POINT	810	119	134	134	119	139	144	134	193	Fairfield	4	I-95
MERIDIEN	830	277	292	292	277	297	302	292	351	New Haven	47	I-91 N
MIANUS	810	121	136	136	121	141	146	136	195	Fairfield	5	US 1
MIDDLEBURY	820	268	283	283	268	288	293	283	342	New Haven	27	Rte 8 N
MIDDLETOWN	830	293	308	308	293	313	318	308	367	Middlesex	47	I-91 N, Rte 66
MILFORD	810	218	233	233	218	238	243	233	292	New Haven	38	Milford Pkwy
MOHEGAN SUN		381	396	396	381	401	406	396	455			
MONORE	810	222	237	237	222	242	247	237	296	Fairfield	27	Rte 25 N to Rte 111
MOODUS	830	381	396	396	381	401	406	396	455	Middlesex	68	Rte 9 N to Rte 149
MYSTIC	830	381	396	396	381	401	406	396	455	New London	76	US 1 East
NAUGATUCK	820	260	275	275	260	280	285	275	334	New Haven	27	Rte 8 N
NEW BRITAIN	830	303	318	318	303	323	328	318	377	Hartford	47	I-91 N to US 5
NEW CANAAN	810	135	150	150	135	155	160	150	209	Fairfield	11	Rte 124 N
NEW FAIRFIELD	820	202	217	217	202	222	227	217	276			
NEW HAVEN	830	217	232	232	217	237	242	232	291	New Haven	47	Oak St. Connector
NEW LONDON	830	351	366	366	351	371	376	366	425	New London	75	US 1A South
NEW MILFORD	820	260	275	275	260	280	285	275	334	Litchfield	15	US 7 N
NEW PRESTON	820	288	303	303	288	308	313	303	362	Litchfield		I-684N, I-84E, 7N, 202N
NEWINGTON	830	321	336	336	321	341	346	336	395	Hartford	47	I-91 N to US 5
NEWTOWN	820	233	248	248	233	253	258	248	307	Fairfield		I-684N, I-84E, 8N, 44W

Connecticut

(cont..)

City	Disp.Zone	M	QU	BK	BX	SI	JFK	LAG	NWK	COUNTY	EXT	ROUTE
NIANTIC	830	306	321	321	306	326	331	321	380	New London	74	Rte 161 5
NICHOLS	810	213	228	228	213	233	238	228	287	Fairfield	27	Rte 8 N
NORFOLK	820	343	358	358	343	363	368	358	417	Litchfield		I-684N, 84E, 8N, 44W
NOROTON	810	124	139	139	124	144	149	139	198	New Haven	10	Noroton Ave
NOROTON HEIGHTS	810	134	149	149	134	154	159	149	208			
NORTH HAVEN	830	239	254	254	239	259	264	254	313	New Haven	47	I-91N, Rte 66
NORWALK	810	142	157	157	142	162	167	157	216	Fairfield	15	West Ave
NORWICH	830	363	378	378	363	383	388	378	437	New London	81	Rte 2
OLD GREENWICH	810	117	132	132	117	137	142	132	191	Fairfield	5	US 1
OLD LYME	830	338	353	353	338	358	363	353	412	Middlesex	70	US 1
OLD SAYBROOK	830	337	352	352	337	357	362	352	411	Middlesex	67	US 1
ORANGE	830	251	266	266	251	271	276	266	325			
OXFORD	820	255	270	270	255	275	280	270	329	New Haven	27	Rte 8 N
PLAINFIELD	830	414	429	429	414	434	439	429	488	Windham	88	Rte 14 A
PUTNAM	830	440	455	455	440	460	465	455	514	Windham	90	Rte 52 N
REDDING	810	195	210	210	195	215	220	210	269	Fairfield	15	US 7 N to Rte 107
REDDING RIDGE	810	195	210	210	195	215	220	210	269	Fairfield	15	US 7 N to Rte 107
RIDGEFIELD	820	175	190	190	175	195	200	190	249	Fairfield	15	US 7 N
RIVERSIDE	810	110	125	125	110	130	135	125	184	Fairfield	5	US 1
RIVERSIDE (N HAVEN)	820	230	245	245	230	250	255	245	304	New Haven	25	Rte 8 to Rte 34
ROCKVILLE	830	363	378	378	363	383	388	378	437	Tolland	47	I-91 N to I-84
ROCKY HILL	830	303	318	318	303	323	328	318	377	Hartford	47	I-91 N Ex 24
ROUND HILL	810	119	134	134	119	139	144	134	193	Fairfield	3	Round Hill Rd N
ROWAYTON	810	142	157	157	142	162	167	157	216	Fairfield	12	Tokeneke Rd
ROXBURY	820	248	263	263	248	268	273	263	322			
SALISBURY	820	295	310	310	295	315	320	310	369	Litchfield	15	7 N to 126 W
SANDY HOOK	820	219	234	234	219	239	244	234	293	Fairfield	15	US 7 N to I-84
SAUGATUCK	810	163	178	178	163	183	188	178	237	Fairfield	17	Saugatuck Ave
SAVIN ROCK	830	224	239	239	224	244	249	239	298	New Haven	42	Saw Mill Rd
SAY BROOK	830	321	336	336	321	341	346	336	395	Middlesex	67	US 1
SEYMORE	810	227	242	242	227	247	252	242	301	New Haven	33	Rte 110 N to Rte 8
SHARON	820	293	308	308	293	313	318	308	367	Litchfield	15	US-7 N
SHELTON	810	226	241	241	226	246	251	241	300	Fairfield	28	Rte 127 N to Rte 8
SHERMAN	820	253	268	268	253	273	278	268	327	Fairfield	15	US 7 N
SHORT BEACH	830	235	250	250	235	255	260	250	309	New Haven	52	Rte 100
SILVERMINE	810	157	172	172	157	177	182	172	231	Fairfield	15	Rte 123 N
SIMSBURY	830	334	349	349	334	354	359	349	408	Hartford		I-684 N, 184 E Exit 32
SOUTH NORWALK	810	152	167	167	152	172	177	167	226	Fairfield	15	West Ave
SOUTHURY	820	245	260	260	245	265	270	260	319	New Haven	15	US 7 N to I-84
SOUTHFORD	820	254	269	269	254	274	279	269	328	New Haven	15	US 7 N to I-84
SOUTHINGTON	830	284	299	299	284	304	309	299	358	Hartford	28	Rte 8 N to I-84
SOUTHPORT	810	183	198	198	183	203	208	198	257	Fairfield	19	US 1
SPRINGDALE	810	135	150	150	135	155	160	150	209	Fairfield	7	Rte 137 N
STAFFORD SPRINGS	830	377	392	392	377	397	402	392	451	Tolland	47	I-91 N to I-84
STAMFORD	810	119	134	134	119	139	144	134	193	Fairfield	8	Elm Street
STANWICH	810	124	139	139	124	144	149	139	198	Fairfield	4	Stanwich Rd N
STEPNEY	810	205	220	220	205	225	230	220	279	Fairfield	27	Rte 25 N
STONINGTON	830	264	279	279	264	284	289	279	338	New London	91	
STORRS	830	363	378	378	363	383	388	378	437	Tolland	81	Rte 32 N
STRATFORD	810	200	215	215	200	220	225	215	274	Fairfield	32	W Broad St
SUFFIELD	830	343	358	358	343	363	368	358	417	Hartford	47	I-91 N to Rte 5A

Connecticut

(cont..)

City	Disp.Zone	M	QU	BK	BX	SI	JFK	LAG	NWK	COUNTY	EXT	ROUTE
THOMASTON	820	288	303	303	288	308	313	303	362	Litchfield	28	Rte 8 N
THOMPSONVILLE	830	352	367	367	352	372	377	367	426	Litchfield	47	I-91 N
TOLLAND	830	338	353	353	338	358	363	353	412			
TORRINGTON	820	323	338	338	323	343	348	338	397	Litchfield	28	Rte 8 N
TRUMBULL	810	200	215	215	200	220	225	215	274	Fairfield	27	Rte 25 N
UNCASVILLE	830	381	396	396	381	401	406	396	455			
UNION CITY	820	270	285	285	270	290	295	285	344	New Haven	28	Rte 8 N
UPPER STEPNEY	810	212	227	227	212	232	237	227	286	Fairfield	27	Rte 25 N
VOLUNTOWN	830	386	401	401	386	406	411	401	460	New London	85	Rte 138
WALLINGFORD	830	260	275	275	260	280	285	275	334	New Haven	47	I-91 N to US 5
WARREN	820	270	285	285	270	290	295	285	344			
WASHINGTON	820	279	294	294	279	299	304	294	353	Litchfield	15	US 7 N to US 25
WASHINGTON DEPOT	820	284	299	299	284	304	309	299	358	Litchfield	15	US 7 N to US 25
WATERBURY	820	270	285	285	270	290	295	285	344	New Haven	28	Rte 8 N
WATERFORD	830	343	358	358	343	363	368	358	417	New London	75	US 1A
WATERTOWN	820	279	294	294	279	299	304	294	353	Litchfield	28	Rte 8 N
WATERVILLE	830	259	274	274	259	279	284	274	333	New Haven	28	Rte 8 N
WEST CORNWALL	820	307	322	322	307	327	332	322	381			
WEST HARTFORD	830	328	343	343	328	348	353	343	402	Hartford	47	I-91 N
WEST HAVEN	830	233	248	248	233	253	258	248	307	New Haven	43	First Ave
WEST REDDING	820	195	210	210	195	215	220	210	269	Fairfield	15	US 7 N to Rte 107
WESTBROOK	830	303	318	318	303	323	328	318	377	Middlesex	65	Rte 153
WESTFIELD	830	293	308	308	293	313	318	308	367	Middlesex	47	I-91 N
WESTON	810	165	180	180	165	185	190	180	239	Fairfield	17	Rte 57 N
WESTPORT	810	155	170	170	155	175	180	170	229	Fairfield	17	Saugatuck Ave
WETHERSFIELD	830	310	325	325	310	330	335	325	384	Hartford	47	I-91 N
WILLIAMANTIC	830	372	387	387	372	392	397	387	446	Windham	81	Rte 32 N
WILLINGTON	830	337	352	352	337	357	362	352	411			
WILTON	810	155	170	170	155	175	180	170	229	Fairfield	15	US 7 N
WINDHAM	830	355	370	370	355	375	380	370	429	Windham	81	Rte 32 N
WINDSOR	830	330	345	345	330	350	355	345	404	Hartford	47	I-91 N
WINDSOR LOCKS	830	349	364	364	349	369	374	364	423	Hartford	47	I-91 N
WINSTED	820	323	338	338	323	343	348	338	397	Litchfield	28	Rte 8 N
WOODBIDGE	830	234	249	249	234	254	259	249	308	New Haven		MP, WCP Ex 59
WOODBURY	820	259	274	274	259	279	284	274	333	Litchfield	15	US 7 N, I-84
WOODMONT	830	218	233	233	218	238	243	233	292	New Haven	40	Woodmont Rd.
YANTIC	830	393	408	408	393	413	418	408	467	New London	81	Rte 2

Long Island

CITY	Disp.Zone	M	QU	BK	BX	SI	JFK	LAG	NWK	COUNTY	EXT	ROUTE
ALBERTSON	610	89	89	99	104	104	89	89	163	Nassau	28	NSP, Willis Ave
AMAGANSETT	630	328	328	338	343	343	328	328	402	Suffolk	68	LIE, NY 46 S to NY 27
AMITYVILLE	630	124	124	134	139	139	124	124	198	Suffolk	32	SSP, NY 110 S
APAQUOGUE	630	321	321	331	336	336	321	321	395	Suffolk	68	LIE, NY 46 S to NY 27
AQUEBOQUE	630	239	239	249	254	254	239	239	313	Suffolk	68	LIE, NY 46 N to NY 25
ARSHAMONAQUE	630	279	279	289	294	294	279	279	353	Suffolk	68	LIE, NY 46 N to NY 25
ASHAROKEN	630	154	154	164	169	169	154	154	228	Suffolk	42	NSP, NY 10 N
ATLANTIC BEACH	620	95	95	105	110	110	95	95	169	Nassau	26	SSP, Rockaway Blvd
BABYLON	630	130	130	140	145	145	130	130	204	Suffolk	39	SSP, NY 35 S
BAITING HOLLOW	630	224	224	234	239	239	224	224	298	Suffolk	68	LIE, NY 46 N to NY 25A
BALDWIN	620	96	96	106	111	111	96	96	170	Nassau	20	SSP, NY 55 S
BARNES HOLE	630	330	330	340	345	345	330	330	404	Suffolk	68	LIE, NY 46 S to NY 27
BAY PARK	620	86	86	96	101	101	86	86	160	Nassau	21	SSP Exit 21 S
BAY POINT	630	248	248	258	263	263	248	248	322	Suffolk	68	LIE, NY 46 S to NY 27, NY 79
BAY SHORE	630	152	152	162	167	167	152	152	226	Suffolk	41	SSP
BAYPORT	630	175	175	185	190	190	175	175	249	Suffolk	45	SSP, NY 27A
BAYVILLE	610	124	124	134	139	139	124	124	198	Nassau	68	LIE, NY 46 S to NY 27
BEACH HAMPTON	630	321	321	331	336	336	321	321	395	Suffolk	68	LIE, NY 46 N to NY 25
BEIXEDON	630	250	250	260	265	265	250	250	324	Suffolk	68	LIE, NY 46 N to NY 25
BELLE TERRE	630	180	180	190	195	195	180	180	254	Suffolk	56	LIE, NY 347 to NY 25A
BELLEROSE	610	74	74	84	89	89	74	74	148	Nassau	27	CIP, Jericho Tpk E
BELLMORE	620	108	108	118	123	123	108	108	182	Nassau	25	SSP
BELLPORT	630	193	193	203	208	208	193	193	267	Suffolk	65	LIE, Bellport Rd
BELMONT PARK	610	77	77	87	92	92	77	77	151	Nassau	11	CIP, NY 24
BETHPAGE	620	109	109	119	124	124	109	109	183	Nassau	28	SSP, NY 115 N
BILTMORE SHORES	620	117	117	127	132	132	117	117	191	Nassau	W6	WSP, NY 27A
BLUE POINT	630	175	175	185	190	190	175	175	249	Suffolk	45	SSP, NY 27A
BOHEMIA	630	169	169	179	184	184	169	169	243	Suffolk	44	SSP, NY 27
BRENTWOOD	630	141	141	151	156	156	141	141	215	Suffolk	54	LIE, Wicks Rd
BRIDGEHAMPTON	630	301	301	311	316	316	301	301	375	Suffolk	68	LIE, NY 46 S to NY 27
BRIGHTWATERS	630	152	152	162	167	167	152	152	226	Suffolk	41	SSP
BROOKHAVEN	630	199	199	209	214	214	199	199	273	Suffolk	67	LIE, NY 21 S
BROOKVILLE	610	100	100	110	115	115	100	100	174	Nassau	41	LIE, NY 107 N
CALVERTON	630	222	222	232	237	237	222	222	296	Suffolk	68	LIE, NY 46 N to NY 25
CANOE PLACE	630	254	254	264	269	269	254	254	328	Suffolk	68	LIE, NY 46 S to NY 27
CARLE PLACE	610	94	94	104	109	109	94	94	168	Nassau	31	NSP
CEDARHURST	620	81	81	91	96	96	81	81	155	Nassau	26	SSP, Rockaway Blvd
CENTER MORICHES	630	210	210	220	225	225	210	210	284	Suffolk	68	LIE, NY 46 S to NY 27A
CENTEREACH	630	171	171	181	186	186	171	171	245	Suffolk	46	NSP, NY 347 to NY 25
CENTERPORT	630	134	134	144	149	149	134	134	208	Suffolk	40	NSP, NY 110 N to NY 25A
CENTERVILLE	630	230	230	240	245	245	230	230	304	Suffolk	68	LIE, NY 46 N to NY 25
CENTRAL ISLIP	630	150	150	160	165	165	150	150	224	Suffolk	56	LIE, Wheeler Rd
CENTRE ISLAND	610	128	128	138	143	143	128	128	202	Suffolk	41	LIE, NY 106 N to NY 9 N
COBB	630	270	270	280	285	285	270	270	344	Suffolk	68	LIE, NY 46 S to NY 27
COLD SPRING HARBOR	630	123	123	133	138	138	123	123	197	Suffolk	45	LIE, Woodbury Rd.
COLD SPRING STA.	630	110	110	120	125	125	110	110	184	Suffolk	45	LIE, Woodbury Rd.
COMMACK	630	134	134	144	149	149	134	134	208	Suffolk	43	NSP
COPIAGUE	630	136	136	146	151	151	136	136	210	Suffolk	32	SSP, NY 110 S
CORAM	630	183	183	193	198	198	183	183	257	Suffolk	64	LIE, NY 112 N
COVE NECK	610	125	125	135	140	140	125	125	199	Nassau	41	LIE, NY 106 N to NY 16
CUTCHOGUE	630	260	260	270	275	275	260	260	334	Suffolk	68	LIE, NY 46 N to NY 25

Long Island

(cont.)

CITY	Disp.Zone	M	QU	BK	BX	SI	JFK	LAG	NWK	COUNTY	EXT	ROUTE
DEER PARK	630	127	127	137	142	142	127	127	201	Suffolk	68	LIE, NY 46 S to NY 27
DEERFIELD	630	293	293	303	308	308	293	293	367	Suffolk	51	LIE, Deer Park Ave
DERING HARBOR	630	120	120	130	135	135	120	120	194	Suffolk	68	LIE, NY 46 S to NY 27
DEVON	630	328	328	338	343	343	328	328	402	Suffolk	68	LIE, NY46 S to NY 27
DIX HILLS	630	125	125	135	140	140	125	125	199	Suffolk	50	LIE, Bagatelle Rd N
EAST HAMPTON	630	318	318	328	333	333	318	318	392	Suffolk	68	LIE, NY 46 S to NY 27
EAST HILLS	610	94	94	104	109	109	94	94	168	Nassau	39	LIE
EAST ISLIP	630	158	158	168	173	173	158	158	232	Suffolk	45	SSP, NY 27A
EAST MARION	630	295	295	305	310	310	295	295	369	Suffolk	68	LIE, NY 46 N to NY 25
EAST MEADOW	620	100	100	110	115	115	100	100	174	Nassau	M5	MP
EAST MORICHES	630	212	212	222	227	227	212	212	286	Suffolk	68	LIE, NY 46 S to NY 27
EAST NORTHPORT	630	141	141	151	156	156	141	141	215	Suffolk	43	NSP, NY 4 N
EAST NORWICH	610	107	107	117	122	122	107	107	181	Nassau	41	LIE, NY 106 N
EAST PATCHOGUE	630	194	194	204	209	209	194	194	268	Suffolk	61	LIE, Patchogue Rd
EAST QUOGUE	630	259	259	269	274	274	259	259	333	Suffolk	68	LIE, NY 46 S to NY 27
EAST ROCKAWAY	620	95	95	105	110	110	95	95	169	Nassau	17	SSP, NY 21 S
EAST SETAUKET	630	154	154	164	169	169	154	154	228	Suffolk	56	LIE, NY 111 N to NY 34
EAST WILLISTON	610	92	92	102	107	107	92	92	166	Nassau	31	NSP, NY 1
EASTPORT	630	218	218	228	233	233	218	218	292	Suffolk	68	LIE, NY 46 S to NY 27
EATONS NECK	630	154	154	164	169	169	154	154	228	Suffolk	42	NSP, Ellwood Rd. N.
ELMONT	620	77	77	87	92	92	77	77	151	Nassau	26	CIP
ELWOOD	630	130	130	140	145	145	130	130	204	Suffolk	42	NSP, NY 10 N
FARMINGDALE	620	124	124	134	139	139	124	124	198	Suffolk	32	SSP, NY 110 N
FARMINGVILLE	630	171	171	181	186	186	171	171	245	Suffolk	61	LIE, NY 19
FIRE ISLAND	630	163	163	173	178	178	163	163	237	Suffolk	41	SSP (ferry fr. Bayshore)
FIREPLACE	630	318	318	328	333	333	318	318	392	Suffolk	68	LIE, NY 46 S to NY 27
FLANDERS	630	231	231	241	246	246	231	231	305	Suffolk	68	LIE, 46 N to NY 25 to NY 24
FLORAL PARK	610	74	74	84	89	89	74	74	148	Nassau	10	CIP, NY 25
FLOWERFIELD	630	155	155	165	170	170	155	155	229	Suffolk	56	LIE, NY 111 N to NY 25A
FLOWERHILL	610	86	86	96	101	101	86	86	160	Nassau	36	LIE, NY 101 N
FLYING POINT	630	284	284	294	299	299	284	284	358	Suffolk	68	LIE, NY 46 S to NY 27
FORT SALOGNA	630	146	146	156	161	161	146	146	220	Suffolk	42	NSP, NY 10 N to NY 25A
FRANKLIN SQUARE	620	78	78	88	93	93	78	78	152	Nassau	11	CIP, NY 24
FREEPORT	620	102	102	112	117	117	102	102	176	Nassau	21	SSP
FREETOWN	630	318	318	328	333	333	318	318	392	Suffolk	68	LIE, NY 46 S to NY 27
GARDEN CITY	620	83	83	93	98	98	83	83	157	Nassau	M3	MP
GEORGIA	630	310	310	320	325	325	310	310	384	Suffolk	68	LIE, NY 46 S to NY 27
GLEN COVE	610	100	100	110	115	115	100	100	174	Nassau	39	LIE, NY 1 N
GLEN HEAD	610	100	100	110	115	115	100	100	174	Nassau	39	LIE, NY 1 N
GLENWOOD LANDING	610	98	98	108	113	113	98	98	172	Nassau	39	LIE, NY 1 N
GREAT NECK	610	73	73	83	88	88	73	73	147	Nassau	33	LIE, NY 11 N
GREAT RIVER	630	175	175	185	190	190	175	175	249	Suffolk	46	SSF, Timber Pt Rd
GREENLAWN	630	130	130	140	145	145	130	130	204	Suffolk	40	NSP, NY 110 N to NY 11
GREENPORT	630	287	287	297	302	302	287	287	361	Suffolk	68	LIE, NY 46 N to NY 25
GREENVALE	610	95	95	105	110	110	95	95	169	Nassau	39	LIE, NY 1 N
GRUMMAN BETHPAGE	620	117	117	127	132	132	117	117	191	Suffolk	28	SSP, NY 115 N
GRUMMAN PECONIC	630	222	222	232	237	237	222	222	296	Suffolk	68	LIE, NY 46 N to NY 25
HAGERMAN	630	179	179	189	194	194	179	179	253	Suffolk	65	LIE, Bellport Rd
HALESITE	630	127	127	137	142	142	127	127	201	Suffolk	40	NSP, NY 110 N
HALF HOLLOW	630	127	127	137	142	142	127	127	201	Suffolk	51	LIE, Deer Park Ave
HAMPTON BAYS	630	261	261	271	276	276	261	261	335	Suffolk	68	LIE, NY 46 S to NY 27
HAMPTON PARK	630	281	281	291	296	296	281	281	355	Suffolk	68	LIE, NY 46 S to NY 27
HAUPPAGUE	630	150	150	160	165	165	150	150	224	Suffolk	57	LIE, NY 78 N

Long Island

(cont.)

CITY	Disp.Zone	M	QU	BK	BX	SI	JFK	LAG	NWK	COUNTY	EXT	ROUTE
HEAD OF THE HARBOR	630	142	142	152	157	157	142	142	216	Suffolk	56	LIE, NY 111 N to NY 25A
HEMPSTEAD	620	87	87	97	102	102	87	87	161	Nassau	19	SSP, NY 2 N
HERRICKS	610	89	89	99	104	104	89	89	163	Nassau	27	NSP
HEWLETT	620	87	87	97	102	102	87	87	161	Nassau	13	SSP, NY 20 S
HICKSVILLE	610	100	100	110	115	115	100	100	174	Nassau	41	LIE
HOLBROOK	630	163	163	173	178	178	163	163	237	Suffolk	61	LIE
HOLTSVILLE	630	168	168	178	183	183	168	168	242	Suffolk	61	LIE
HUNTINGTON	630	125	125	135	140	140	125	125	199	Nassau	49	LIE, 110 N
HUNTINGTON BAY	630	138	138	148	153	153	138	138	212	Suffolk	49	LIE, 110 N
HUNTINGTON STATION	630	128	128	138	143	143	128	128	202	Suffolk	49	LIE, NY 110 N
INWOOD	620	87	87	97	102	102	87	87	161	Nassau	26	SSP, Rockaway Blvd
ISLAND PARK	620	102	102	112	117	117	102	102	176	Nassau	19	SSP, NY 2 S
ISLANDIA	630	152	152	162	167	167	152	152	226	Suffolk	57	LIE, RT 454 South
ISLIP	630	152	152	162	167	167	152	152	226	Suffolk	44	SSP, NY 27
ISLIP TERRACE	630	158	158	168	173	173	158	158	232	Suffolk	68	LIE, NY 46 N to NY 25
JAMESPORT	630	245	245	255	260	260	245	245	319	Suffolk	68	LIE, NY 46 N to NY 25
JERICHO	610	100	100	110	115	115	100	100	174	Nassau	41	LIE
JONES BEACH	620	119	119	129	134	134	119	119	193	Nassau	22	SSP
KENSINGTON	610	81	81	91	96	96	81	81	155	Nassau	33	LIE, NY 11 N
KINGS PARK	630	150	150	160	165	165	150	150	224	Suffolk	45	NSP, Sagtikos Pky. N
KINGS POINT	610	87	87	97	102	102	87	87	161	Nassau	33	LIE, NY 11 N
KINGSTOWN	630	315	315	325	330	330	315	315	389	Suffolk	68	LIE, NY 46 S to NY 27
LAKE GROVE	630	163	163	173	178	178	163	163	237	Suffolk	46	NSP, NY 347 to NY 25
LAKE RONKONKOMA	630	157	157	167	172	172	157	157	231	Suffolk	60	LIE, Ronkonkoma Ave
LAKE SUCCESS	610	87	87	97	102	102	87	87	161	Nassau	33	LIE
LAKEVIEW	620	107	107	117	122	122	107	107	181	Nassau		SSP Ex 17N
LATTINGTOWN	610	109	109	119	124	124	109	109	183	Nassau	39	LIE, NY 1 N
LAUREL	630	248	248	258	263	263	248	248	322	Suffolk	68	LIE, NY 46 N to NY 25
LAUREL HOLLOW	610	120	120	130	135	135	120	120	194	Nassau	43	LIE, NY 9 N to NY 25A
LAWRENCE	620	85	85	95	100	100	85	85	159	Nassau	26	SSP, Rockaway Blvd
LAWRENCE BEACH	620	94	94	104	109	109	94	94	168	Nassau	26	SSP, Rockaway Blvd
LEVITOWN	610	107	107	117	122	122	107	107	181	Nassau	W3	WSP
LIDO BEACH	620	108	108	118	123	123	108	108	182	Nassau	19	SSP, NY 2 S
LINDENHURST	630	140	140	150	155	155	140	140	214	Nassau	35	SSP, Wellwood Ave
LLOYD HARBOR	630	134	134	144	149	149	134	134	208	Nassau	49	LIE, NY 110 N
LLOYD NECK	630	134	134	144	149	149	134	134	208	Suffolk	49	LIE, Rt 110N to W Neck Dr
LOCUST GROVE	610	107	107	117	122	122	107	107	181	Nassau	40	LIE to NY 25 N
LOCUST VALLEY	610	117	117	127	132	132	117	117	191	Nassau	39	LIE, to 107 N
LONG BEACH	620	102	102	112	117	117	102	102	176	Nassau	19	SSP
LYNBROOK	620	89	89	99	104	104	89	89	163	Nassau	19	SSP, NY 2 S
MAIDSTONE PARK	630	150	150	160	165	165	150	150	224			
MALVERNE	620	86	86	96	101	101	86	86	160	Nassau	17	SSP, Hempstead Ave
MANHASSET	610	81	81	91	96	96	81	81	155	Nassau	33	LIE, NY 11A N
MANOR HAVEN	610	101	101	111	116	116	101	101	175	Suffolk	36	LIE, NY 101 N
MANORVILLE	630	210	210	220	225	225	210	210	284	Suffolk	68	LIE, NY 46
MASSAPEQUA	620	112	112	122	127	127	112	112	186	Nassau	29	SSP, NY 107 S
MASSAPEQUA PARK	620	121	121	131	136	136	121	121	195	Nassau	30	SSP, Broadway
MASTIC	630	199	199	209	214	214	199	199	273	Suffolk	68	LIE, NY 46 S
MASTIC BEACH	630	204	204	214	219	219	204	204	278	Suffolk	68	LIE, NY 46 S
MATINECOCK	610	107	107	117	122	122	107	107	181	Nassau	39	LIE, NY 1 N
MATTITUCK	630	253	253	263	268	268	253	253	327	Suffolk	68	LIE, NY 46 N to NY 25

Long Island

(cont.)

CITY	Disp.Zone	M	QU	BK	BX	SI	JFK	LAG	NWK	COUNTY	EXT	ROUTE
MCARTHUR AIRPORT	630	150	150	160	165	165	150	150	224	Suffolk	60	LIE
MECOX	630	295	295	305	310	310	295	295	369	Suffolk	68	LIE, NY 46 S to NY 27
MEDFORD	630	172	172	182	187	187	172	172	246	Suffolk	64	LIE
MELVILLE	630	108	108	118	123	123	108	108	182	Suffolk	49	LIE, NY 110 N
MERRICK	620	98	98	108	113	113	98	98	172	Nassau	24	SSP, Merrick Ave
MIDDLE ISLAND	630	193	193	203	208	208	193	193	267	Suffolk	66	LIE, NY 21 N
MIDHAMPTON	630	294	294	304	309	309	294	294	368	Suffolk	68	LIE, NY 46 S to NY 27
MILL NECK	610	128	128	138	143	143	128	128	202	Nassau	41	LIE, NY 106 N
MILLER PLACE	630	211	211	221	226	226	211	211	285	Nassau	64	LIE, NY 112 N
MINEOLA	610	81	81	91	96	96	81	81	155	Nassau	31	NSP, NY 25 W
MONTAUK	630	349	349	359	364	364	349	349	423	Suffolk	68	LIE, NY 46 S to NY 27
MONTAUK POINT	630	356	356	366	371	371	356	356	430	Suffolk	68	LIE, NY 46 S to NY 27
MORICHES	630	217	217	227	232	232	217	217	291	Suffolk	68	LIE, NY 46 S to NY 27
MOUNT SINAI	630	184	184	194	199	199	184	184	258	Suffolk	64	LIE, NY 112 N
MUNSEY PARK	610	86	86	96	101	101	86	86	160	Nassau	36	LIE, NY 101 N
MUNSON	620	89	89	99	104	104	89	89	163	Nassau	11	CIP, NY 24
MUTTONTOWN	610	105	105	115	120	120	105	105	179	Nassau	39	LIE, NY 1 N to 25A
NAPEAGUE	630	336	336	346	351	351	336	336	410	Suffolk	68	LIE, NY 46 S to NY 27
NESCONSET	630	157	157	167	172	172	157	157	231	Suffolk	46	NSP, NY 347
NEW CASSEL	610	100	100	110	115	115	100	100	174	Nassau	W2	WSP
NEW HYDE PARK	610	81	81	91	96	96	81	81	155	Nassau	10	CIP, NY 25
NEWTOWN	630	254	254	264	269	269	254	254	328	Suffolk	68	LIE, NY 46 S to NY 27
NISSEQUOGUE	630	157	157	167	172	172	157	157	231	Suffolk	56	LIE, NY 111 N
NORTH BABYLON	630	108	108	118	123	123	108	108	182			
NORTH BELLMORE	620	110	110	120	125	125	110	110	184	Nassau	25	SSP
NORTH HAVEN	630	295	295	305	310	310	295	295	369	Suffolk	68	LIE, NY 46 S, NY 27, NY 79
NORTH HILLS	610	86	86	96	101	101	86	86	160	Nassau	35	LIE
NORTH MERRICK	620	87	87	97	102	102	87	87	161			
NORTH SEA	630	306	306	316	321	321	306	306	380	Suffolk	68	LIE, NY 46 S, NY 27, NY 52
NORTH VALLEY STREAM	620	87	87	97	102	102	87	87	161	Nassau	16	SSP
NORTH WOODMERE	620	85	85	95	100	100	85	85	159	Nassau		Belt Pky. to Rockaway Blvd
NORTHPORT	630	146	146	156	161	161	146	146	220	Suffolk	42	NSP, NY 10 N
NORTHVILLE	630	242	242	252	257	257	242	242	316	Suffolk	68	LIE, NY 46 N to NY 25
NOYACK	630	301	301	311	316	316	301	301	375	Suffolk	68	LIE, NY 46 S, NY 27, NY 38
OAK BEACH	630	155	155	165	170	170	155	155	229	Suffolk	40	SSP, Captree St Park
OAKDALE	630	166	166	176	181	181	166	166	240	Suffolk	44	SSP, NY 27 to NY 80
OAKVILLE	630	239	239	249	254	254	239	239	313	Suffolk	68	LIE, NY 46 S, NY 27, NY 113
OCEAN BEACH	630	166	166	176	181	181	166	166	240	Suffolk	41	SSP (Ferry from Bay Shore)
OCEANSIDE	620	95	95	105	110	110	95	95	169	Nassau	19	SSP, NY 2 S
OLD BETHPAGE	610	117	117	127	132	132	117	117	191	Nassau	37	NSP, NY 110 S
OLD BROOKVILLE	610	98	98	108	113	113	98	98	172	Nassau	39	LIE, NY 1 N
OLD FIELD	630	172	172	182	187	187	172	172	246	Suffolk	56	LIE, NY 111 N to NY 347
OLD WESTBURY	610	95	95	105	110	110	95	95	169	Nassau	39	LIE
ORIENT	630	296	296	306	311	311	296	296	370	Suffolk	68	LIE, NY 46 N to NY 25
ORIENT POINT	630	304	304	314	319	319	304	304	378	Suffolk	68	LIE, NY 46 N to NY 25
OYSTER BAY	610	112	112	122	127	127	112	112	186	Nassau	41	LIE, NY 106 N
OYSTER BAY COVE	610	124	124	134	139	139	124	124	198			
PATCHOGUE	630	168	168	178	183	183	168	168	242	Suffolk	61	LIE, Patchogue Rd
PECONIC	630	262	262	272	277	277	262	262	336	Suffolk	68	LIE, NY 46 N to NY 25
PINE AIR	630	127	127	137	142	142	127	127	201	Suffolk	53S	LIE, Sagtikos Pkwy Exit S 3
PINELAWN	630	127	127	137	142	142	127	127	201	Suffolk	35	SSP

Long Island

(cont.)

CITY	Disp.Zone	M	QU	BK	BX	SI	JFK	LAG	NWK	COUNTY	EXT	ROUTE
PLAINEDGE	620	121	121	131	136	136	121	121	195	Nassau	29	SSP, NY 107 N
PLAINVIEW	610	107	107	117	122	122	107	107	181	Nassau	43	LIE, NY 9 S
PLANDOME	610	86	86	96	101	101	86	86	160	Nassau	33	LIE, NY 11A N
POINT LOOKOUT	620	112	112	122	127	127	112	112	186	Nassau	19	SSP, NY 2 S
PONQUOGUE	630	94	94	104	109	109	94	94	168	Suffolk	68	LIE, NY 46 S to NY 27
POQUOTT	630	178	178	188	193	193	178	178	252	Suffolk	56	LIE, NY 111 N to NY 347
PORT JEFFERSON	630	175	175	185	190	190	175	175	249	Suffolk	56	LIE, NY 111 N to NY 347
PORT WASHINGTON	610	89	89	99	104	104	89	89	163	Nassau	36	LIE, NY 101 N
PROMISED	630	331	331	341	346	346	331	331	405	Suffolk	68	LIE, NY 46 S to NY 27
QUOGUE	630	253	253	263	268	268	253	253	327	Suffolk	68	LIE, NY 46 S to NY 27
RAMPASTURE	630	261	261	271	276	276	261	261	335	Suffolk	68	LIE, NY 46 S to NY 27
RED WOOD	630	261	261	271	276	276	261	261	335	Suffolk	68	LIE, NY 46 S, NY 27, NY 79
REDYON SHORES	630	278	278	288	293	293	278	278	352	Suffolk	68	LIE, NY 46 N to NY 25
REEVES PARK	630	230	230	240	245	245	230	230	304	Suffolk	68	LIE, NY 46 N to NY 25A
REMSENBURG	630	233	233	243	248	248	233	233	307	Suffolk	68	LIE, NY 46 S to NY 27
RIDGE	630	194	194	204	209	209	194	194	268	Suffolk	68	LIE, NY 46 N to NY 25
RIVERHEAD	630	248	248	258	263	263	248	248	322	Suffolk	71	LIE
ROANOKE	630	230	230	240	245	245	230	230	304	Suffolk	68	LIE, NY 46 N to NY 25A
ROCKVILLE CENTRE	620	89	89	99	104	104	89	89	163	Nassau	19	SSP, NY 2 S
ROCKY POINT	630	196	196	206	211	211	196	196	270	Suffolk	46	NSP, NY 347 to NY 25A
RONKONKOMA	630	157	157	167	172	172	157	157	231	Suffolk	59	LIE
ROOSEVELT	620	101	101	111	116	116	101	101	175	Nassau	21	SSP, Nassau Rd
ROSE GROVE	630	270	270	280	285	285	270	270	344	Suffolk	68	LIE, NY 46 S, NY 27, NY 52
ROSLYN	610	83	83	93	98	98	83	83	157	Nassau	29	NSP, Roslyn Rd
ROSLYN HARBOR	610	94	94	104	109	109	94	94	168			
ROSLYN HEIGHTS	610	75	75	85	90	90	75	75	149	Nassau	29	NSP, Roslyn Rd
RUSSELL GARDENS	610	77	77	87	92	92	77	77	151	Nassau	33	LIE, NY 11 N
SADDLE ROCK	610	85	85	95	100	100	85	85	159	Nassau	33	LIE, NY 11 N
SAG HARBOR	630	310	310	320	325	325	310	310	384	Suffolk	68	LIE, NY 46 S, NY 27, NY 79
SAGAMORE HILL	610	128	128	138	143	143	128	128	202	Nassau	41	LIE, NY 106 N
SAGAPONAK	630	304	304	314	319	319	304	304	378	Suffolk	68	LIE, NY 46 S to NY 27
SAINT JAMES	630	163	163	173	178	178	163	163	237	Suffolk	56	LIE, NY 111 N to NY 25A
SAN REMO	630	154	154	164	169	169	154	154	228	Suffolk	45	NSP
SANDS POINT	610	105	105	115	120	120	105	105	179	Nassau	36	LIE, NY 101 N
SAYVILLE	630	171	171	181	186	186	171	171	245	Suffolk	45	SSP, NY 27A
SCUTTLEHOLE	630	296	296	306	311	311	296	296	370	Suffolk	68	LIE, NY 46 S to NY 27
SEACLIFF	610	102	102	112	117	117	102	102	176	Nassau	39	LIE, NY 1 N
SEAFORD	620	112	112	122	127	127	112	112	186	Nassau	W6	WSP
SEARINGTOWN	610	85	85	95	100	100	85	85	159	Nassau	36	LIE, NY 101 S
SELDEN	630	179	179	189	194	194	179	179	253	Suffolk	46	NSP, NY 347, NY 25
SETAUKET	630	171	171	181	186	186	171	171	245	Suffolk	56	LIE, NY 111 N to NY 347
SHELTER ISLAND	630	295	295	305	310	310	295	295	369	Suffolk	68	LIE, Ferry from Greenpoint
SHINNECOCK HILLS	630	277	277	287	292	292	277	277	351	Suffolk	68	LIE, 46 S to NY 27
SHIRLEY	630	195	195	205	210	210	195	195	269	Suffolk	68	LIE, 46 S
SHIRLEY BEACH	630	197	197	207	212	212	197	197	271	Suffolk	68	LIE, 46 S
SHORE ACRES	630	259	259	269	274	274	259	259	333	Suffolk	68	LIE, NY 46 N to NY 25
SHOREHAM	630	208	208	218	223	223	208	208	282	Suffolk	64	LIE, NY 112 N to NY 25A
SMITHTOWN	630	141	141	151	156	156	141	141	215	Suffolk	56	LIE, NY 111 N

Long Island

(cont.)

CITY	Disp.Zone	M	QU	BK	BX	SI	JFK	LAG	NWK	COUNTY	EXT	ROUTE
SOUND BEACH	630	184	184	194	199	199	184	184	258	Suffolk	64	LIE, NY 112 N to NY 25A
SOUTH HAMPTON	630	288	288	298	303	303	288	288	362	Suffolk	68	LIE, NY 46 S to NY 27
SOUTH HAVEN	630	196	196	206	211	211	196	196	270	Suffolk	65	LIE, NY 56 S
SOUTH MANOR	630	204	204	214	219	219	204	204	278	Suffolk	68	LIE
SOUTHOLD	630	272	272	282	287	287	272	272	346	Suffolk	68	LIE, NY 46 N to NY 25
SOUTHPORT	630	245	245	255	260	260	245	245	319	Suffolk	68	LIE, NY 46 N, NY 25, NY 24
SPEONK	630	233	233	243	248	248	233	233	307	Suffolk	68	LIE, NY 46 S to NY 27
SPRINGS	630	323	323	333	338	338	323	323	397	Suffolk	68	LIE, NY 46 S, NY 27, NY 41
SPRINGVILLE	630	250	250	260	265	265	250	250	324	Suffolk	68	LIE, NY 46 S to NY 27
SQUIRETOWN	630	246	246	256	261	261	246	246	320	Suffolk	68	LIE, NY 46 S to NY 27
STEWART MANOR	610	81	81	91	96	96	81	81	155	Nassau	10	CIP, NY 25
STIRLING	630	293	293	303	308	308	293	293	367	Suffolk	68	LIE, 46 N to NY 25, NY 25A
STONY BROOK	630	166	166	176	181	181	166	166	240	Suffolk	56	LIE, NY 111 N to NY 25A
SWAZEY TOWN	630	168	168	178	183	183	168	168	242	Suffolk	64	LIE, NY 112 N
SWEYZE	630	222	222	232	237	237	222	222	296	Suffolk	68	LIE, NY 46 N to NY 25
SYOSSET	610	101	101	111	116	116	101	101	175	Nassau	43	LIE, NY 9 N
TERRYVILLE	630	175	175	185	190	190	175	175	249	Suffolk	46	NSP, NY 347
THE BRANCH	630	154	154	164	169	169	154	154	228	Suffolk	56	LIE, NY 111 N to NY 25
THOMASTON	610	81	81	91	96	96	81	81	155	Nassau	33	LIE, NY 11 N
THREE MILE HARBOR	630	323	323	333	338	338	323	323	397	Suffolk	68	LIE, NY 46 S, NY 27, NY 40
TIANA	630	245	245	255	260	260	245	245	319	Suffolk	68	LIE, NY 46 S to NY 27
TUCKAHOE	630	296	296	306	311	311	296	296	370	Suffolk	68	LIE, NY 46 S to NY 27
UNION CHAPEL	630	279	279	289	294	294	279	279	353	Suffolk	68	LIE, NY 46 S, NY 27, NY 38
UNIONDALE	620	89	89	99	104	104	89	89	163	Nassau	19	SSP, NY 2 N, NY 102
UPPER BROOKVILLE	610	108	108	118	123	123	108	108	182	Nassau	39	NSP, NY 1 N, NY 25A
UPTON	630	183	183	193	198	198	183	183	257	Suffolk	68	LIE, NY 46 N
VALLEY STREAM	620	81	81	91	96	96	81	81	155	Nassau	13	SSP
WADING RIVER	630	212	212	222	227	227	212	212	286	Suffolk	68	LIE, NY 46 N to NY 25A
WAINSCOTT	630	310	310	320	325	325	310	310	384	Suffolk	68	LIE, NY 46 S to NY 27
WANTAGH	620	105	105	115	120	120	105	105	179	Nassau	28	SSP, NY 115 S
WATER CHAPEL	630	304	304	314	319	319	304	304	378	Suffolk	68	LIE, NY 46 S to NY 27
WATER MILL	630	295	295	305	310	310	295	295	369	Suffolk	68	LIE, NY 46 S to NY 27
WATERVILLE	630	259	259	269	274	274	259	259	333	Suffolk	68	LIE, NY 46 N to NY 25
WEST HAMPTON	630	250	250	260	265	265	250	250	324	Suffolk	68	LIE, NY 46 S to NY 27
WEST HEMPSTEAD	620	89	89	99	104	104	89	89	163	Nassau	17	SSP, NY 39 N
WEST ISLIP	630	150	150	160	165	165	150	150	224	Suffolk	39	SSP, NY 35 S, NY 82
WEST SAYVILLE	630	162	162	172	177	177	162	162	236	Suffolk	45	SSP, NY 27A
WEST TIANA	630	239	239	249	254	254	239	239	313	Suffolk	68	LIE, NY 46 S to NY 27
WEST YAPHANK	630	175	175	185	190	190	175	175	249	Suffolk	65	LIE
WESTBURY	610	87	87	97	102	102	87	87	161	Nassau	32	NSP
WHEATLEY	610	101	101	111	116	116	101	101	175	Nassau	39	LIE, to Wheatley Rd
WHEATLEY HEIGHTS	610	124	124	134	139	139	124	124	198	Suffolk	36	SSP, NY 2 N
WICKAPOGUE	630	284	284	294	299	299	284	284	358	Suffolk	68	LIE, 46 S, NY 27, NY 27A
WILDWOOD	630	218	218	228	233	233	218	218	292	Suffolk	68	LIE, NY 46 N to NY 25A
WILLISTON PARK	610	83	83	93	98	98	83	83	157	Nassau	28	NSP, Willis Ave
WOODBURY	610	109	109	119	124	124	109	109	183	Nassau	45	NSP, Woodbury Rd
WOODMERE	620	81	81	91	96	96	81	81	155	Nassau	13	SSP, NY 20 S
WOODSBURGH	620	77	77	87	92	92	77	77	151	Suffolk	13	SSP, NY 20 S, NY 11
WYANDANCH	630	134	134	144	149	149	134	134	208	Suffolk	36	SSP, NY 2 N
YAPHANK	630	183	183	193	198	198	183	183	257	Suffolk	67	LIE

New Jersey

CITY	Disp.Zone	M	QU	BK	BX	SI	JFK	LAG	NWK	COUNTY	EXT	ROUTE
ABERDEEN	790	123	138	133	133	133	148	138	143	Monmouth	LT	NJT, GSP Exit 117
ABSECON	790	332	347	342	342	342	357	347	352	Atlantic	LT	NJT, GSP Exit 40
ADAMSTON	790	186	201	196	196	196	211	201	206	Ocean	LT	NJT, GSP Exit 91
ALLAIRE	790	172	187	182	182	182	197	187	192	Monmouth	LT	NJT, GSP Exit 96
ALLAMUCHY	740	190	205	200	200	200	215	205	210			
ALLENDALE	710	101	116	111	111	111	126	116	121	Bergen	GWB	I-80, NJ 17 N
ALLENHURST	790	157	172	167	167	167	182	172	177	Monmouth	LT	NJT, GSP Exit 102
ALLENTOWN	780	190	205	200	200	200	215	205	210	Monmouth	LT	NJT Exit 8 NJ 539S
ALLENWOOD	790	169	184	179	179	179	194	184	189	Monmouth	LT	NJT, GSP Exit 96
ALPINE	710	81	96	91	91	91	106	96	101	Bergen	GWB	PIP Exit 2
ANDOVER	740	186	201	196	196	196	211	201	206	Sussex	GWB	I-80 Exit 27, 206 N
ANGLESEA	790	355	370	365	365	365	380	370	375	Cape May	LT	NJT, GSP Exit 6
ANNANDALE	750	218	233	228	228	228	243	233	238	Hunterdon	LT	NJT, I-78 Exit 17
ANNENDALE	750	218	233	228	228	228	243	233	238			
ARLINGTON	720	70	85	80	80	80	95	85	94	Hudson	LT	NJ 3, NJ 17 S
ASBURY PARK	790	168	183	178	178	178	193	183	188	Monmouth	LT	NJT, GSP Exit 102
ATLANTIC CITY	790	343	358	353	353	353	368	358	363	Atlantic	LT	NJT, GSP Exit 38
ATLANTIC HIGHLANDS	790	142	157	152	152	152	167	157	162	Monmouth	LT	NJT, GSP Exit 117, NJ 36
AVALON	790	404	419	414	414	414	429	419	424	Cape May	LT	NJT, GSP Exit 13
AVENEL	760	91	106	101	101	101	116	106	111	Middlesex	LT	NJT, GSP Exit 12, US 1&9
AVON BY THE SEA	790	175	190	185	185	185	200	190	195	Monmouth	LT	NJT, GSP Exit 100B
AVONDALE	720	70	85	80	80	80	95	85	94	Essex	LT	NJ 3
BARNEGAT	790	276	291	286	286	286	301	291	296	Ocean	LT	NJT, GSP Exit 67
BARNEGAT LIGHT	790	276	291	286	286	286	301	291	296	Ocean	LT	NJT, GSP Exit 67
BASKING RIDGE	750	123	138	133	133	133	148	138	143	Somerset	HT	NJT, Exit 14, US 22, I-287N
BAY HEAD	790	183	198	193	193	193	208	198	203	Ocean	LT	NJT, GSP Exit 96
BAY WAY	750	83	98	93	93	93	108	98	103	Union	LT	NJT, Exit 13
BAYONNE	730	67	82	77	77	77	92	82	94	Hudson	HT	NJT, Exit 14 A
BAYVILLE	790	227	242	237	237	237	252	242	247	Ocean	LT	NJT, GSP Exit 80, US 9
BAYWOOD	790	190	205	200	200	200	215	205	210	Ocean	LT	NJT, GSP Exit 91
BEACH HAVEN	790	331	346	341	341	341	356	346	351	Ocean	LT	NJT, GSP Exit 63, NJ 72
BEACHWOOD	790	224	239	234	234	234	249	239	244	Ocean	LT	NJT, GSP Exit 80
BEDMINSTER	750	138	153	148	148	148	163	153	158			
BELFORD	790	136	151	146	146	146	161	151	156	Monmouth	LT	NJT, GSP Exit 117, NJ 36
BELLE MEAD	750	152	167	162	162	162	177	167	172	Somerset	LT	NJT Exit 14, US 22, US 206
BELLEVILLE	740	70	85	80	80	80	95	85	94	Essex	LT	NJ 3, NJ 21 S
BELMAR	790	178	193	188	188	188	203	193	198	Monmouth	LT	NJT, GSP Exit 97
BELVIDERE	740	200	215	210	210	210	225	215	220			
BERGENFIELD	710	74	89	84	84	84	99	89	94	Bergen	GWB	NJ 4, NJ 505
BERKLEY HEIGHT	750	101	116	111	111	111	126	116	121	Union	LT	NJT Exit 14, 78W, Exit 41
BERLIN	780	277	292	287	287	287	302	292	297			
BERNARDSVILLE	750	123	138	133	133	133	148	138	143	Somerset	HT	NJT Exit 14, US 22, US 202N
BLAIRSTOWN	740	219	234	229	229	229	244	234	239	Warren	LT	NJ 3, US 46, NJ 521
BLOOMFIELD	720	77	92	87	87	87	102	92	97	Essex	HT	NJ 7, NJ 506
BLOOMINGDALE	720	108	123	118	118	118	133	123	128	Passaic	LT	NJ 3, US 46, NJ 23
BLOOMSBURY	750	183	198	193	193	193	208	198	203			
BOGOTA	710	73	88	83	83	83	98	88	94	Bergen	GWB	I-95 to NJ 56
BOONTON	740	123	138	133	133	133	148	138	143	Morris	LT	NJ 3, US 46, I-287 N
BORDENTOWN	780	197	212	207	207	207	222	212	217			
BOUND BROOK	750	136	151	146	146	146	161	151	156	Somerset	HT	NJT Exit 14, US 22
BRADLEY BEACH	790	178	193	188	188	188	203	193	198	Monmouth	LT	NJT, GSP Exit 100B
BRANCHBURG	750	140	155	150	150	150	165	155	160	Sommerset	HT	I-78 Exit 29, I-287S, US 22W
BRANCHVILLE	740	210	225	220	220	220	235	225	230	Sussex	LT	RT 3,46W, I-80W Exit 27, 206 N
BRANT BEACH	790	306	321	316	316	316	331	321	326	Ocean	LT	NJT, GSP Exit 63, NJ 72

New Jersey

(cont.)

CITY	Disp.Zone	M	QU	BK	BX	SI	JFK	LAG	NWK	COUNTY	EXT	ROUTE
BRETON WOODS	790	184	199	194	194	194	209	199	204	Monmouth	LT	NJT, GSP Exit 91
BRICKTOWN	790	194	209	204	204	204	219	209	214	Monmouth	LT	NJT, GSP Exit 91
BRIDGEWATER	750	135	150	145	145	145	160	150	155	Somerset	HT	I-78 Exit 29, US 206 S
BRIELLE	790	180	195	190	190	190	205	195	200	Monmouth	LT	NJT, GSP Exit 96
BRIGANTINE	790	300	315	310	310	310	325	315	320	Atlantic	LT	NJT, GSP Exit 40
BROOKDALE	720	83	98	93	93	93	108	98	103	Essex	LT	NJ 3 to Broad St
BROOKSIDE	740	120	135	130	130	130	145	135	140			
BROOKVILLE	790	270	285	280	280	280	295	285	290	Ocean	LT	NJT, GSP Exit 67
BROWNS MILLS	780	246	261	256	256	256	271	261	266	Burlington	LT	NJT Exit 7, NJ 545
BROWNTOWN	790	125	140	135	135	135	150	140	145	Middlesex	LT	NJT Exit 11, US 9 S
BRUNSWICK	780	124	139	134	134	134	149	139	144			
BUDD LAKE	740	168	183	178	178	178	193	183	188	Morris	LT	NJ 3, NJ 46
BURLINGTON	780	233	248	243	243	243	258	248	253	Burlington	LT	NJT Exit 5
BUTLER	720	109	124	119	119	119	134	124	129	Morris	LT	NJ 3, US 46, NJ 23
CALDWELL	740	94	109	104	104	104	119	109	114	Essex	HT	I-280 Exit 5, Rt. 527 N
CALDWELL AIRPORT	740	98	113	108	108	108	123	113	118	Essex	HT	I-280 Exit 5, Rt. 527 N
CALIFON	750	163	178	173	173	173	188	178	183	Hunterdon	HT	I-78 Exit 20 N
CAMDEN	780	272	287	282	282	282	297	287	292	Camden	LT	NJT Exit 4
CAPE MAY	790	455	470	465	465	465	480	470	475	Cape May	LT	NJT, GSP Exit 0
CAPE MAY COURTHOUSE	790	428	443	438	438	438	453	443	448	Cape May	LT	NJT, GSP Exit 10B
CAPE MAY POINT	790	458	473	468	468	468	483	473	478	Cape May	LT	NJT, GSP Exit 0
CARDIFF	790	321	336	331	331	331	346	336	341	Atlantic	LT	NJT, GSP Exit 37
CARLSTADT	720	77	92	87	87	87	102	92	97	Bergen	LT	NJ 3, US 20 N, US 17 N
CARTERET	760	98	113	108	108	108	123	113	118	Middlesex	LT	NJT, Exit 12
CASSVILLE	790	194	209	204	204	204	219	209	214	Ocean	LT	GSP Exit 91, NJ 526, NJ 528
CEDAR GROVE	720	95	110	105	105	105	120	110	115	Essex	LT	NJ 3, US 46, NJ 23 S
CEDAR GROVE (OC)	790	212	227	222	222	222	237	227	232	Ocean	LT	NJT, GSP Exit 82
CEDAR KNOLLS	750	121	136	131	131	131	146	136	141	Morris	HT	I-280, I-80W, I-287 S
CEDAR RUN	790	284	299	294	294	294	309	299	304	Ocean	LT	NJT, GSP Exit 63
CHADWICK	790	197	212	207	207	207	222	212	217	Ocean	LT	NJT, GSP Exit 91, NJ 528, NJ 358
CHATHAM	750	96	111	106	106	106	121	111	116	Morris	HT	NJT Exit 14, US 22, NJ 24
CHEESQUAKE	790	117	132	127	127	127	142	132	137	Middlesex	LT	NJT Exit 11, US 9 S
CHERRY HILL	780	287	302	297	297	297	312	302	307	Camden	LT	NJT Exit 4, NJ 70
CHESTER	740	149	164	159	159	159	174	164	169	Morris	HT	I-78 Exit 29, US 206 N
CINNAMINSON	780	296	311	306	306	306	321	311	316	Burlington	HT	NJT Exit 4, At 73 N, Rt 130 N
CLARK	760	92	107	102	102	102	117	107	112	Union	HT	NJT Exit 14, US 22, GSP Exit 135
CLARKSBURG	780	218	233	228	228	228	243	233	238	Monmouth	HT	NJT Exit 7A 195 E, RT 524
CLERMONT	790	372	387	382	382	382	397	387	392	Cape May	LT	NJT, GSP Exit 17, US 9
CLIFFSIDE PARK	720	66	81	76	76	76	91	81	94	Bergen	LT	NJ 505 N
CLIFFWOOD	790	119	134	129	129	129	144	134	139	Monmouth	LT	NJT Exit 11, NJ 35 S
CLIFFWOOD BEACH	790	117	132	127	127	127	142	132	137	Monmouth	LT	NJT Exit 11 NJ 35 S
CLIFTON	720	85	100	95	95	95	110	100	105	Passaic	LT	NJ 3
CLINTON	750	183	198	193	193	193	208	198	203			
CLINTON(ESSEX)	75	98	113	108	108	108	123	113	118	Essex	HT	I-78 Exit 15
CLOSTER	710	86	101	96	96	96	111	101	106	Bergen	GWB	PIP Exit 2, Closter Dock Rd W
COLD SPRING	790	446	461	456	456	456	471	461	466	Cape May	LT	NJT, GSP Exit 10
COLESVILLE	720	212	227	222	222	222	237	227	232	Sussex	LT	NJ 3, US 46, NJ 23 N
COLLINGSWOOD	780	266	281	276	276	276	291	281	286	Camden	LT	NJT Exit 4, NJ 70
COLLINGWOOD PK	790	158	173	168	168	168	183	173	178	Camden	LT	NJT, GSP Exit 100A, NJ 33
COLONIA	760	94	109	104	104	104	119	109	114	Middlesex	LT	NJT Exit 12, US 1 & 9
COLTS NECK	790	149	164	159	159	159	174	164	169	Monmouth	LT	NJT, GSP Exit 109, NJ 537
COLUMBUS		208	223	218	218	218	233	223	228			
CONVENT STATION	750	110	125	120	120	120	135	125	130	Morris	HT	NJT Exit 14, US 22, NJ 24
COYTESVILLE	710	70	85	80	80	80	95	85	94	Bergen	GWB	US 9W

New Jersey (cont.)

CITY	Disp.Zone	M	QU	BK	BX	SI	JFK	LAG	NWK	COUNTY	EXT	ROUTE
CRANBURY	780	158	173	168	168	168	183	173	178	Middlesex	HT	NJT Exit 8A Rt 32 NJ 130 S
CRANBURY LAKES	740	178	193	188	188	188	203	193	198			
CRANBURY LAKES	780	194	209	204	204	204	219	209	214	MORRIS		
CRANFORD	750	85	100	95	95	95	110	100	105	Union	HT	NJT, US 22, GSP Exit 137
CRESSKILL	710	75	90	85	85	85	100	90	95	Bergen	GWB	US 9W to Hillside Ave
DARLINGTON	710	110	125	120	120	120	135	125	130	Bergen	LT	NJ 3, NJ 17, US 202 S
DAYTON	780	138	153	148	148	148	163	153	158	Middlesex	HT	NJT Exit 8A, RT 32W, RT 130N
DEAL	790	172	187	182	182	182	197	187	192	Monmouth	LT	NJT, GSP Exit 102
DELWANNA	710	78	93	88	88	88	103	93	98	Bergen	LT	NJ 3, NJ 21 N
DEMAREST	710	83	98	93	93	93	108	98	103	Bergen	GWB	US 9W to Hillside Ave
DENVILLE	740	178	193	188	188	188	203	193	198	Morris	LT	NJ 3, US 46
DOVER	740	123	138	133	133	133	148	138	143	Morris	LT	NJ 3, US 46
DOVER SHORES	790	224	239	234	234	234	249	239	244	Morris	LT	NJT, GSP Exit 80
DUMONT	710	83	98	93	93	93	108	98	103	Bergen	GWB	US 9W to Hillside Ave
DUNELLEN	750	117	132	127	127	127	142	132	137	Middlesex	HT	NJT Exit 14, US 22
EARLE NAVAL	790	150	165	160	160	160	175	165	170	Monmouth	LT	GSP Exit 109, NJ 537, NJ 34-N
EAST BRUNSWICK	780	117	132	127	127	127	142	132	137	Middlesex	LT	NJT Exit 9
EAST HANOVER	740	108	123	118	118	118	133	123	128	Morris	LT	NJT Exit 15W, 280W Exit 4A
EAST ORANGE	740	77	92	87	87	87	102	92	97	Essex	HT	NJ 508, Newark Pike
EAST PATTERSON	720	86	101	96	96	96	111	101	106	Bergen	GWB	I-80
EAST RUTHERFORD	720	67	82	77	77	77	92	82	94	Bergen	LT	NJ 3, NJ 20
EAST WINDSOR	780	162	177	172	172	172	187	177	182			
EATONTOWN	790	158	173	168	168	168	183	173	178	Monmouth	LT	NJT, GSP Exit 105
EDGEWATER	720	65	80	75	75	75	90	80	94	Bergen	LT	Blvd. East-River Rd.
EDGEWATER PK	780	246	261	256	256	256	271	261	266	Burlington	HT	NJT Exit 5, RT 541N
EDISON	770	110	125	120	120	120	135	125	130	Middlesex	LT	US 22, GSP Exit 131
EGG HARBOR CITY	790	294	309	304	304	304	319	309	314	Atlantic	LT	NJT, GSP Exit 44, US 30
ELBERON	790	155	170	165	165	165	180	170	175	Monmouth	LT	NJT Exit 11, GSP Exit 102
ELIZABETH	750	73	88	83	83	83	98	88	94	Union	HT	NJT Exit 13
ELIZABETH PORT	750	74	89	84	84	84	99	89	94	Union	HT	NJT Exit 13
ELMORA	750	75	90	85	85	85	100	90	95	Essex	HT	NJT Exit 13, NJ 439
ELMWOOD	710	251	266	261	261	261	276	266	271	Bergen	GWB	I-80 Exit 61
ELMWOOD PARK	710	92	107	102	102	102	117	107	112	Bergen	GWB	I-80 Exit 61
ELWOOD	790	251	266	261	261	261	276	266	271	Atlantic	HT	
EMERSON	710	92	107	102	102	102	117	107	112	Bergen	GWB	NJ 4, NJ 503 N
ENGLEWOOD	710	70	85	80	80	80	95	85	94	Bergen	GWB	NJ 4, NJ 501 N
ENGLEWOOD CLIFFS	710	67	82	77	77	77	92	82	94	Bergen	PIP	Exit 1, Palisade Ave
ENGLISHTOWN	790	150	165	160	160	160	175	165	170	Monmouth	LT	NJT Exit 9, NJ 18, NJ 527
ESSEX FALLS	740	91	106	101	101	101	116	106	111	Essex	HT	NJ 7, NJ 506, NJ 527
EVERET	790	130	145	140	140	140	155	145	150	Monmouth	LT	NJT, GSP Exit 114
EWING	780	210	225	220	220	220	235	225	230	Mercer	HT	RT 1, RT 295
FAIR HAVEN	790	146	161	156	156	156	171	161	166	Monmouth	HT	NJT Exit 11, GSP Exit 100A
FAIRFIELD	720	101	116	111	111	111	126	116	121	Essex	LT	NJ 3, US 46
FAIRFIELD(MON)	790	169	184	179	179	179	194	184	189	Monmouth	HT	GSP Exit 109, 520 E
FAIRLAWN	710	94	109	104	104	104	119	109	114	Bergen	GWB	NJ 4, 208 N
FAIRVIEW (BERGEN)	720	65	80	75	75	75	90	80	94	Bergen	LT	US 1 & 9 N
FAIRVIEW (MON)	790	138	153	148	148	148	163	153	158	Monmouth	HT	GSP Exit 109, 520 E
FAIRVIEW(BURL)	780	208	223	218	218	218	233	223	228	Burlington	HT	NJT Exit 7A, I-195W, RT 130 S
FANWOOD	750	95	110	105	105	105	120	110	115	Union	HT	US 22, GSP Exit 137
FAR HILLS	750	136	151	146	146	146	161	151	156	Somerset	HT	NJT Exit 14, US 22, US 202 N
FARMINGDALE	790	169	184	179	179	179	194	184	189	Monmouth	LT	NJT, GSP Exit 100A, NJ 547

New Jersey (cont.)

CITY	Disp.Zone	M	QU	BK	BX	SI	JFK	LAG	NWK	COUNTY	EXT	ROUTE
FINDERNE	750	130	145	140	140	140	155	145	150	Somerset	HT	NJT Exit 14, US 22
FLAGTOWN	750	146	161	156	156	156	171	161	166	Somerset	HT	NJT I-78 Ex 29, US 206S
FLANDERS	740	171	186	181	181	181	196	186	191	Morris	HT	I-280, I-80W Exit 27, US 206
FLEMINGTON	750	179	194	189	189	189	204	194	199	Hunter	HT	NJT Exit 14, US 22, US 202
FLORHAM PARK	750	100	115	110	110	110	125	115	120	Morris	HT	NJT Exit 14, US 22, NJ 24
FOLSOM	770	453	468	463	463	463	478	468	473			
FORDS	770	107	122	117	117	117	132	122	127	Middlesex	LT	NJT Exit 10, NJ 514
FORKED RIVER	790	246	261	256	256	256	271	261	266	Ocean	LT	NJT, GSP Exit 74
FORT DIX	780	218	233	228	228	228	243	233	238	Burlington	LT	NJT Exit 7, NJ 68
FORT LEE	710	61	76	71	71	71	86	76	94	Bergen	GWB	US 1 & 9 & 46
FORT MONMOUTH	790	150	165	160	160	160	175	165	170			
FRANKLIN	720	157	172	167	167	167	182	172	177	Essex	LT	NJ 3, US 46, NJ 23
FRANKLIN BORO	720	157	172	167	167	167	182	172	177			
FRANKLIN LAKES	710	108	123	118	118	118	133	123	128	Bergen	GWB	RT 4, RT 200, Summit Ave
FRANKLIN PARK	780	128	143	138	138	138	153	143	148	Somerset	HT	NJT Exit 9, US 1 South
FRANKLIN TWP	750	157	172	167	167	167	182	172	177			
FREEHOLD	790	153	168	163	163	163	178	168	173	Monmouth	LT	NJT Exit 11, US 9 S
FRENCHTOWN	750	196	211	206	206	206	221	211	216	Hunterdon	HT	I-78, US 202 S, AT 12 W
FRENEAU	790	124	139	134	134	134	149	139	144	Monmouth	LT	NJT, GSP Exit 117
GARFIELD	720	85	100	95	95	95	110	100	105	Bergen	GWB	US 46
GARWOOD	750	87	102	97	97	97	112	102	107	Union	HT	US 22, GSP Exit 137
GILETTE	750	108	123	118	118	118	133	123	128	Morris	HT	I-78 Exit 40, RT 531 N
GILFORD PARK	790	222	237	232	232	232	247	237	242	Ocean	LT	NJT, GSP Exit 82
GLADSTONE	750	146	161	156	156	156	171	161	166	Somerset	HT	US 22, US 202 N
GLASSBORO	780	304	319	314	314	314	329	319	324	Glouster	LT	NJT Exit 3, NJ 47 S
GLEN GARNER	750	180	195	190	190	190	205	195	200			
GLEN RIDGE	720	85	100	95	95	95	110	100	105	Essex	HT	NJ 7, NJ 506
GLEN ROCK	710	98	113	108	108	108	123	113	118	Bergen	GWB	NJ 4, NJ 208
GLENDOLA	790	171	186	181	181	181	196	186	191	Monmouth	HT	NJT, GSP Exit 100B
GLENWOOD	720	180	195	190	190	190	205	195	200	Sussex	LT	NJ 3, US 46, NJ 23, NJ 94
GRANTWOOD	720	66	81	76	76	76	91	81	94	Bergen	LT	US 1 & 9 N
GREAT GORGE	720	180	195	190	190	190	205	195	200	Sussex	LT	NJ 3, US 46, NJ 23, NJ 517
GREAT NOTCH	720	101	116	111	111	111	126	116	121	Passaic	LT	NJ 3, US 46
GREEN COVE	790	162	177	172	172	172	187	177	182			
GREEN POND	740	136	151	146	146	146	161	151	156			
GREEN VILLAGE	750	110	125	120	120	120	135	125	130			
GREENBROOK	750	112	127	122	122	122	137	127	132	Somerset	HT	NJT Exit 14, US 22
GREENVILLE	790	179	194	189	189	189	204	194	199	Monmouth	LT	NJT, GSP Exit 91
GUTTENBERG	720	58	73	68	68	68	83	73	94	Hudson	LT	NJ 505 N
HACKENSACK	710	77	92	87	87	87	102	92	97	Sussex	GWB	I-80, NJ 17
HACKETTSTOWN	740	186	201	196	196	196	211	201	206	Warren	GWB	I-80 & US 46
HADDONFIELD	780	242	257	252	252	252	267	257	262	Camden	LT	NJT Exit 4, US 295
HALEDON	710	101	116	111	111	111	126	116	121	Passaic	GWB	NJ 4, NJ 504
HAMBURG	720	165	180	175	175	175	190	180	185	Sussex	LT	NJ 3, US 46, NJ 23
HAMILTON	790	178	193	188	188	188	203	193	198	Monmouth	HT	NJT Exit 7A, I-195 W Exit 4
HAMMONTON	780	288	303	298	298	298	313	303	308	Atlantic	LT	NJT Exit 7, US 206 S
HAMURG	720	165	180	175	175	175	190	180	185	Morris	HT	280W Exit 4
HANOVER	740	102	117	112	112	112	127	117	122	Bergen	GWB	PIP Exit 1, NJ 505
HARRINGTON PK	710	87	102	97	97	97	112	102	107	Hudson	HT	NJ 508, Newark Pike
HARRISON	740	70	85	80	80	80	95	85	94	Ocean	LT	NJT, GSP Exit 63
HARVEY CEDERS	790	301	316	311	311	311	326	316	321			
HASBROUCK HGHTS	720	74	89	84	84	84	99	89	94	Bergen	LT	NJ 3, NJ 17
HASKELL	720	119	134	129	129	129	144	134	139	Passaic	LT	NJ 3, US 46, NJ 23
HAWORTH	710	85	100	95	95	95	110	100	105	Bergen	GWB	US 9W to Hillside Ave
HAWTHORNE	710	98	113	108	108	108	123	113	118	Passaic	GWB	NJ 4
HAZLET	790	123	138	133	133	133	148	138	143	Monmouth	LT	NJT, GSP Exit 117
HEBERTSVILLE	790	178	193	188	188	188	203	193	198	Union	LT	NJT GSP Exit 91
HELMETTA	780	134	149	144	144	144	159	149	154	Middlesex	LT	NJT Exit 8A, Jamesburg
HEWITT	720	178	193	188	188	188	203	193	198	Passaic	LT	RT 3, RT 46, RT 23N, 513 N

New Jersey

(cont.)

CITY	Disp.Zone	M	QU	BK	BX	SI	JFK	LAG	NWK	COUNTY	EXT	ROUTE
HICKORY TREE	740	108	123	118	118	118	133	123	128	Morris	HT	NJT Exit 14, US 22, NJ 24
HIGBEE TOWN	790	289	304	299	299	299	314	304	309	Atlantic	LT	NJT, GSP Exit 48
HIGH BRIDGE	750	284	299	294	294	294	309	299	304	Hunterdon	HT	I-78 Exit 17, RT 31N, 513N
HIGHLAND LAKE	720	175	190	185	185	185	200	190	195	Sussex	LT	NJ 3, US 46, NJ 23, NJ 515
HIGHLAND PARK	770	120	135	130	130	130	145	135	140	Middlesex	LT	NJT Exit 9, NJ 18
HIGHLANDS	790	157	172	167	167	167	182	172	177	Monmouth	LT	NJT, GSP Exit 117, NJ 36
HIGHTSTOWN	780	154	169	164	164	164	179	169	174	Mercer	LT	NJT Exit 8
HIGHWOOD	710	77	92	87	87	87	102	92	97	Bergen	GWB	NJ 4, NJ 501 N
HILLSBOROUGH	750	150	165	160	160	160	175	165	170	Somerset	HT	I-78 Exit 29, US 206 S
HILLSDALE	710	100	115	110	110	110	125	115	120	Union	GWB	NJ 4, NJ 503 N
HILLSDALE MANOR	710	100	115	110	110	110	125	115	120	Union	GWB	NJ 4, NJ 503 N
HILLSIDE	750	70	85	80	80	80	95	85	94	Hudson	HT	NJT Exit 14, US 22
HOBOKEN	720	54	69	64	64	64	79	69	94	Hudson	HT	Henderson Street
HOHOKUS	710	98	113	108	108	108	123	113	118	Bergen	LT	NJ 3, NJ 17
HOLIDAY CITY	790	186	201	196	196	196	211	201	206	Monmouth	LT	NJT, GSP Exit 91
HOLLY PARK	790	227	242	237	237	237	252	242	247	Ocean	LT	NJT, GSP Exit 80, US 9 S
HOLMDEL	790	134	149	144	144	144	159	149	154	Monmouth	LT	NJT, GSP Exit 114
HOPATCONG	740	158	173	168	168	168	183	173	178	Sussex	LT	NJ 3, US 46, US 206
HOPE	740	205	220	215	215	215	230	220	225			
HOPEWELL	750	168	183	178	178	178	193	183	188	Mercer	LT	NJT Exit 14, US 22, US 206
HOWELL	790	171	186	181	181	181	196	186	191	Monmouth	LT	NJT, GSP Exit 100A, NJ 524
HUDSON HEIGHTS	720	70	85	80	80	80	95	85	94	Hudson	LT	US 1 and 9
INTERLAKEN	790	149	164	159	159	159	174	164	169	Monmouth	LT	NJT, BSP Exit 102
IRVINGTON	750	74	89	84	84	84	99	89	94	Essex	HT	US 1 & 9, NJ 24
ISELIN	760	98	113	108	108	108	123	113	118	Middlesex	LT	NJT Exit 10, GSP Exit 131
ISLAND HEGHTS	790	222	237	232	232	232	247	237	242	Ocean	LT	NJT, GSP Exit 82
JACKSON	780	212	227	222	222	222	237	227	232	Ocean	HT	NJT Exit 7A, I-195E
JACKSON MILLS	780	205	220	215	215	215	230	220	225			
JACKSON TOWNSHIP	780	205	220	215	215	215	230	220	225			
JAMESBURG	780	136	151	146	146	146	161	151	156	Middlesex	LT	NJT Exit 8A
JERSEY CITY	730	54	69	64	64	64	79	69	94	Hudson	HT	Henderson St
JERSEYVILLE	790	162	177	172	172	172	187	177	182	Monmouth	LT	NJT Exit 11, US 9 S, NJ 33
JULIUSTOWN	780	222	237	232	232	232	247	237	242			
KEANSBURG	790	130	145	140	140	140	155	145	150	Monmouth	LT	NJT, GSP Exit 117, NJ 36
KEARNEY	740	57	72	67	67	67	82	72	94	Hudson	HT	NJ 506, NJ 508
KEASBEY	770	110	125	120	120	120	135	125	130	Middlesex	LT	NJT Exit 10
KENDALL PARK	780	134	149	144	144	144	159	149	154	Middlesex	LT	NJT Exit 9, US 1 S
KENILWORTH	750	77	92	87	87	87	102	92	97	Union	HT	NJT Exit 14, US 22
KEYPORT	790	124	139	134	134	134	149	139	144	Monmouth	LT	NJT Exit 11, NJ 35 S
KINGSTON	780	152	167	162	162	162	177	167	172	Somerset	HT	NJT Exit 14, US 1 & 9
KINNELON	720	119	134	129	129	129	144	134	139	Morris	LT	NJ 3, US 46, NJ 23
LAFAYETTE	740	188	203	198	198	198	213	203	208			
LAKE COMO	790	195	210	205	205	205	220	210	215	Monmouth	HT	NJT, GSP Exit 97
LAKE HIAWATHA	740	124	139	134	134	134	149	139	144	Morris	LT	NJ 3, US 46
LAKE TELEMARK	740	141	156	151	151	151	166	156	161	Passaic	LT	NJ 3, US 46, NJ 513
LAKEHURST	790	218	233	228	228	228	243	233	238	Ocean	LT	NJT, GSP Exit 88, NJ 70
LAKEWOOD	790	186	201	196	196	196	211	201	206	Ocean	LT	NJT, GSP Exit 91, NJ 88
LAMBERTVILLE	750	196	211	206	206	206	221	211	216	Huntington	HT	NJT, GSP, US 22, US 202
LAMINGTON	750	149	164	159	159	159	174	164	169	Somerset	LT	NJT, I-78 Exit 30, US 206
LANDING	740	155	170	165	165	165	180	170	175	Morris	LT	RT 3, RT 46W, 80W Exit 30
LANOKA HARBOR	790	259	274	269	269	269	284	274	279	Ocean	LT	NJT, GSP Exit 80, US 9
LAURELTON	790	186	201	196	196	196	211	201	206	Ocean	LT	NJT, GSP Exit 91
LAURENCE HARBOR	770	119	134	129	129	129	144	134	139	Middlesex	LT	NJT Exit 11, NJ 35 S
LAVALLETTE	790	200	215	210	210	210	225	215	220	Ocean	LT	NJT, GSP Exit 96

New Jersey (cont.)

CITY	Disp.Zone	M	QU	BK	BX	SI	JFK	LAG	NWK	COUNTY	EXT	ROUTE
LAWRENCE	780	157	172	167	167	167	182	172	177			
LAWRENCE BROOK	780	123	138	133	133	133	148	138	143	Middlesex	LT	NJT Exit 9
LAWRENCEVILLE	780	158	173	168	168	168	183	173	178	Mercer	HT	NJT, US 22, US 202, NJ 31
LEBANON	750	163	178	173	173	173	188	178	183	Hunterdon	HT	I-78 Exit 18
LEDGEWOOD	740	152	167	162	162	162	177	167	172			
LEEDS POINT	790	300	315	310	310	310	325	315	320	Atlantic	LT	NJT, GSP Exit 48, US 9
LEISURE VILLAGE	790	186	201	196	196	196	211	201	206	Ocean	LT	NJT, GSP Exit 88
LEISURE WORLD	780	200	215	210	210	210	225	215	220			
LEONARDO	790	142	157	152	152	152	167	157	162	Monmouth	LT	NJT, GSP Exit 117, NJ 36
LEONIA	710	67	82	77	77	77	92	82	94	Bergen	GWB	US 46, Fort Lee Rd
LIBERTY CORNERS	780	125	140	135	135	135	150	140	145	Somerset	HT	I-78 Ex 33, Rte 525N
LINCOLN PARK	720	108	123	118	118	118	133	123	128	MORRIS	LT	NJ3, US 46, NJ 23, US 202
LINCROFT	790	141	156	151	151	151	166	156	161	Monmouth	LT	GSP Exit 109
LINDEN	750	77	92	87	87	87	102	92	97	Union	HT	NJT Exit 13, US 1 & 9
LINWOOD	790	332	347	342	342	342	357	347	352	Atlantic	LT	NJT, GSP Exit 36, US 9 S
LITTLE FALLS	720	89	104	99	99	99	114	104	109	Passaic	LT	NJ 3, US 46
LITTLE FERRY	720	74	89	84	84	84	99	89	94	Bergen	GWB	US 46
LITTLE SILVER	790	150	165	160	160	160	175	165	170	Monmouth	LT	NJT, GSP Exit 109, NJ 520
LIVINGSTON	740	98	113	108	108	108	123	113	118	Essex	HT	NJ 506, NJ 508, NJ 10
LOCUST	790	152	167	162	162	162	177	167	172	Monmouth	LT	NJT, GSP Exit 117, NJ 36
LODI	720	77	92	87	87	87	102	92	97	Bergen	GWB	I-80 Exit 63
LONG BEACH ISL	790	365	380	375	375	375	390	380	385			
LONG BRANCH	790	154	169	164	164	164	179	169	174	Monmouth	LT	NJT, GSP, Exit 105, NJ 36
LONG VALLEY	750	169	184	179	179	179	194	184	189	Morris	HT	NJT, I-78 Exit 24, 517 N
LONGPORT	790	348	363	358	358	358	373	363	368	Atlantic	LT	NJT, GSP Exit 36, NJ 563
LOVELADIES	790	319	334	329	329	329	344	334	339	Ocean	LT	NJT, GSP, Exit 63, NJ 72
LYNDHURST	720	67	82	77	77	77	92	82	94	Bergen	LT	NJ 3, NJ 17
LYONS	750	130	145	140	140	140	155	145	150	Somerset	HT	NJT Exit 14, US 22, I-287 N
MADISON	750	101	116	111	111	111	126	116	121	Morris	HT	I-78 W, 24 W
MAHWAH	710	109	124	119	119	119	134	124	129	Bergen	GWB	I-80, NJ 17 N
MANAHAWKIN	790	284	299	294	294	294	309	299	304	Ocean	LT	NJT, GSP Exit 63
MANALAPAN	790	140	155	150	150	150	165	155	160	Monmouth	LT	NJT Exit 11, US 9 S, NJ 33
MANASQUAN	790	186	201	196	196	196	211	201	206	Monmouth	LT	NJT, GSP, Exit 96, NJ 34
MANSFIELD		204	219	214	214	214	229	219	224			
MANTOLOKING	790	204	219	214	214	214	229	219	224	Ocean	LT	NJT, GSP Exit 91, NJ 528
MANVILLE	750	142	157	152	152	152	167	157	162	Somerset	HT	NJT Exit 14, US 22
MAPLESHADE	780	262	277	272	272	272	287	277	282	Camden	HT	NJT Ex 4, Rte 73N
MAPLEWOOD	750	86	101	96	96	96	111	101	106	Essex	HT	NJ 24
MARCELLA	740	152	167	162	162	162	177	167	172	Morris	LT	NJ 3, US 46, NJ 513
MARGATE CITY	790	342	357	352	352	352	367	357	362	Atlantic	LT	NJT, GSP Exit 36, NJ 563
MARLBORO	790	149	164	159	159	159	174	164	169	Monmouth	LT	NJT, GSP, NJ 520, NJ 79
MARLTON	780	260	275	270	270	270	285	275	280	Burlington	HT	NJT Exit 4, RT 73 S
MARMORA	790	372	387	382	382	382	397	387	392	Cape May	LT	NJT, GSP Exit 25
MARTINSVILLE	750	140	155	150	150	150	165	155	160	Somerset	HT	NJT Exit 14, US 22, NJ 525
MATAWAN	790	121	136	131	131	131	146	136	141	Monmouth	LT	NJT, GSP Exit 117
MAYETTA	790	284	299	294	294	294	309	299	304			
MAYS LANDING	790	330	345	340	340	340	355	345	350	Atlantic	LT	NJT, GSP Exit 44, NJ 575
MAYVILLE	790	421	436	431	431	431	446	436	441	Cape May	LT	NJT, GSP Exit 8
MAYWOOD	710	87	102	97	97	97	112	102	107	Bergen	GWB	I-80, RT 17
McAFFE	720	172	187	182	182	182	197	187	192	Sussex	LT	NJ 3, US 46, NJ 23
MCGUIRE AFB	780	213	228	223	223	223	238	228	233	Burlington	LT	NJT Exit 7, NJ 68
MEADOWLANDS	720	66	81	76	76	76	91	81	94			
MEDFORD	780	264	279	274	274	274	289	279	284	Burlington	HT	NJT Exit 5, 541 S
MENDHAM	750	127	142	137	137	137	152	142	147	Morris	HT	NJ 510, NJ 24
MENLO PARK	770	100	115	110	110	110	125	115	120	Middlesex	HT	US 1 & 9, NJ 27
MERCERVILLE	780	165	180	175	175	175	190	180	185			
METEDECONK	790	194	209	204	204	204	219	209	214	Monmouth	LT	NJT, GSP Exit 91
METRO PARK	770	105	120	115	115	115	130	120	125	Middlesex	HT	NJT Ex 11, GSP Ex 131A-B
METUCHEN	770	105	120	115	115	115	130	120	125	Middlesex	HT	US 1 & 9, NJ 27

New Jersey

(cont.)

CITY	Disp.Zone	M	QU	BK	BX	SI	JFK	LAG	NWK	COUNTY	EXT	ROUTE
MIDDLESEX	770	123	138	133	133	133	148	138	143	Middlesex	HT	US 1 & 9, NJ 27 NJ 28
MIDDLETOWN	790	134	149	144	144	144	159	149	154	Monmouth	LT	NJT Exit 11, NJ 35
MIDLAND PARK	710	102	117	112	112	112	127	117	122	Bergen	GWB	NJ 4, NJ 17, NJ 80
MIDVALE	720	123	138	133	133	133	148	138	143	Passaic	LT	NJ 3, US 46, NJ 23, NJ 511
MILFORD	750	199	214	209	209	209	224	214	219			
MILLBURN	750	91	106	101	101	101	116	106	111	Essex	LT	NJT Exit 14, I-78 W
MILLINGTON	750	121	136	131	131	131	146	136	141	Morris	HT	I-78 Exit 36, RT 527 N
MILLSTONE	750	153	168	163	163	163	178	168	173			
MILLTOWN	770	140	155	150	150	150	165	155	160	Middlesex	LT	NJT Exit 9, US 1
MILLVILLE	780	372	387	382	382	382	397	387	392	Cumberland	LT	NJT 3, US 47
MILTON	720	162	177	172	172	172	187	177	182	Sussex	LT	NJ 3, US 46, NJ 23
MINEHILL	740	141	156	151	151	151	166	156	161			
MIRAMAR	790	376	391	386	386	386	401	391	396	Cape May	LT	NJT, GSP Exit 25
MONMOUTH BEACH	790	154	169	164	164	164	179	169	174	Monmouth	LT	NJT, GSP Exit 105, NJ 36
MONMOUTH JUNCTION	780	140	155	150	150	150	165	155	160	Middlesex	LT	NJT Exit 9, US 1
MONROE	750	165	180	175	175	175	190	180	185	Morris	HT	NJ 510, NJ 24, NJ 511
MONROE (MORRIS)	740	120	135	130	130	130	145	135	140	Sussex	GWB	I-80, US 15 N, NJ 94
MONTCLAIR	720	81	96	91	91	91	106	96	101	Essex	LT	GSP Exit 148, US 506
MONTROSE	790	141	156	151	151	151	166	156	161			
MONTVALE	710	105	120	115	115	115	130	120	125	Bergen	GWB	NJ 4, NJ 503 N
MONTVILLE	720	123	138	133	133	133	148	138	143	Morris	LT	NJ 3, US 46, NJ 23, US 202
MOONACHIE	720	74	89	84	84	84	99	89	94	Bergen	LT	NJ 3, NJ 20 N
MOORESTOWN	780	259	274	269	269	269	284	274	279			
MORGAN	770	112	127	122	122	122	137	127	132	Middlesex	LT	NJT Exit 11, NJ 35 S
MORGANVILLE	790	128	143	138	138	138	153	143	148	Monmouth	LT	NJT, GSP Exit 117, NJ 79
MORRIS PLAINS	750	123	138	133	133	133	148	138	143	Morris	HT	NJ 510, NJ 24
MORRISTOWN	750	112	127	122	122	122	137	127	132	Morris	LT	NJ 3W, 46W, 287S
MOTTS CREEK	790	294	309	304	304	304	319	309	314	Morris	LT	NJT, GSP Exit 48
MOUNT ARLINGTON	740	155	170	165	165	165	180	170	175	Morris	GWB	I-80, Exit 30 N
MOUNT FREEDOM	740	134	149	144	144	144	159	149	154	Morris	HT	NJ 510, NJ 24
MOUNT HOLLY	780	230	245	240	240	240	255	245	250	Burlington	HT	NJT Exit 5, NJ 541
MOUNT HOPE	740	138	153	148	148	148	163	153	158	Morris	LT	NJ 3, US 46
MOUNT LAUREL	780	250	265	260	260	260	275	265	270	Camden	HT	NJT Ex 4, Rte 73S
MOUNT OLIVE	740	168	183	178	178	178	193	183	188	Morris	GWB	I-80, Exit 27, US 206 S
MOUNT SALEM	720	219	234	229	229	229	244	234	239	Sussex	LT	NJ 3, US 46, NJ 23
MOUNT TABOR	740	125	140	135	135	135	150	140	145	Morris	LT	NJ 3, US 46, NJ 536
MOUNTAIN LAKES	740	125	140	135	135	135	150	140	145	Morris	LT	NJ 3, US 46, US 202 N
MOUNTAINSIDE	750	95	110	105	105	105	120	110	115	Union	HT	NJT Exit 14, US 22
MOUNTAINVIEW	720	98	113	108	108	108	123	113	118	Passaic	LT	NJ 3, US 46, NJ 23
MURRAY HILL	750	101	116	111	111	111	126	116	121	Morris	HT	I-78 Exit 43
MYSTIC ISLAND	790	311	326	321	321	321	336	326	331	Monmouth	LT	NJT, GSP Exit 58, NJ 539
NAVESINK	790	153	168	163	163	163	178	168	173	Monmouth	LT	NJT, GSP Exit 117, NJ 36
NEPTUNE	790	171	186	181	181	181	196	186	191			
NEPTUNE CITY	790	180	195	190	190	190	205	195	200	Monmouth	LT	NJT, GSP Exit 100 B, NJ 33
NESHANIC	750	140	155	150	150	150	165	155	160	Somerset	HT	I-87, GSP Exit 100, NJ 33
NETCONG	740	162	177	172	172	172	187	177	182	Morris	LT	NJ 3, US 46
NETHERWOOD	750	100	115	110	110	110	125	115	120	Union	HT	NJT Exit 14, US 22

New Jersey

(cont.)

CITY	Disp.Zone	M	QU	BK	BX	SI	JFK	LAG	NWK	COUNTY	EXIT	ROUTE
NEW BEDFORD	790	172	187	182	182	182	197	187	192	Monmouth	LT	NJT, GSP Exit 97
NEW BRIDGE	710	77	92	87	87	87	102	92	97	Bergen	GWB	NJ 4, NJ 41 N
NEW BRUNSWICK	770	117	132	127	127	127	142	132	137	Middlesex	LT	NJT Exit 9
NEW FOUNDLAND	720	141	156	151	151	151	166	156	161	Morris	LT	NJT 3, US 46, NJ 23
NEW GRETNA	790	270	285	280	280	280	295	285	290	Burlington	LT	NJT, GSP Exit 52
NEW MILFORD	710	86	101	96	96	96	111	101	106	Bergen	GWB	NJ 4, NJ 41 N
NEW MONMOUTH	790	146	161	156	156	156	171	161	166	Monmouth	LT	NJT, GSP, NJ 35 S
NEW PROVIDENCE	750	98	113	108	108	108	123	113	118	Union	HT	NJ 510, NJ 24, NJ 512
NEW SHREWSBURY	790	152	167	162	162	162	177	167	172			
NEW VERNON	750	124	139	134	134	134	149	139	144	Morris	LT	NJ 3, US 46, US 206
NEWARK	740	74	89	84	84	84	99	89	94	Essex	LT	NJT Exit 15
NEWARK AIRPORT	775	74	89	84	84	84	99	89	94	Essex	LT	NJT Exit 14
NEWTON	740	190	205	200	200	200	215	205	210	Sussex	LT	NJ 3, US 46, US 206
NIXON	770	117	132	127	127	127	142	132	137	Middlesex	LT	NJT Exit 9, US 1
NORMANDY BEACH	790	195	210	205	205	205	220	210	215	Ocean	LT	NJT,GSP,NJ 528, NJ35S
NORTH ARLINGTON	720	77	92	87	87	87	102	92	97	Bergen	LT	NJ 3, NJ 17 S
NORTH BERGEN	720	54	69	64	64	64	79	69	94	Hudson	LT	Exit Kennedy Blvd
NORTH BRANCH	750	141	156	151	151	151	166	156	161	Somerset	HT	I-78, I-287S, US 22W
NORTH BRUNSWICK	780	125	140	135	135	135	150	140	145	Middlesex	HT	NJT Exit 9, US 1
NORTH CALDWELL	720	98	113	108	108	108	123	113	118	Essex	HT	NJ 506, NJ 527 N
NORTH HALEDON	710	108	123	118	118	118	133	123	128	Passaic	GWB	NJ 4, NJ 504, NJ 16
NORTH PLAINFIELD	750	105	120	115	115	115	130	120	125	Union	HT	NJT Exit 14, US 22
NORTH WILDWOOD	790	413	428	423	423	423	438	428	433	Cape May	LT	NJT, GSP Exit 6
NORTHFIELD (ESSEX)	740	94	109	104	104	104	119	109	114			
NORTHFIELD(ATL)	790	339	354	349	349	349	364	354	359			
NORTHVALE	710	98	113	108	108	108	123	113	118	Bergen	GWB	PIP, NJ 502, NJ 501
NORWOOD	710	86	101	96	96	96	111	101	106	Bergen	GWB	PIP, NJ 502, NJ 501
NUTLEY	720	75	90	85	85	85	100	90	95	Essex	LT	NJ 3
OAKHURST	790	158	173	168	168	168	183	173	178	Monmouth	LT	NJ 3, US 46, NJ 23
OAKLAND	710	112	127	122	122	122	137	127	132	Salem	GWB	NJ 4, NJ 208
OAKRIDGE	720	153	168	163	163	163	178	168	173	Passaic	LT	NJ 3, US 46, NJ 23
OCEAN BEACH	790	188	203	198	198	198	213	203	208	Ocean	LT	NJT, GSP, NJ 528, NJ35S
OCEAN CITY	790	372	387	382	382	382	397	387	392	Cape May	LT	NJT, GSP Exit 30, NJ 52
OCEAN GATE	790	224	239	234	234	234	249	239	244	Ocean	LT	NJT, GSP Exit 80
OCEAN GROVE	790	172	187	182	182	182	197	187	192	Monmouth	LT	NJT,GSP, NJ 33
OCEAN HEIGHTS	790	367	382	377	377	377	392	382	387	Ocean	LT	NJT, GSP, NJ 52
OCEAN TWP	790	157	172	167	167	167	182	172	177			
OCEAN VIEW	790	406	421	416	416	416	431	421	426	Cape May	LT	NJT, GSP Exit 17
OCEANIC	790	136	151	146	146	146	161	151	156	Monmouth	LT	NJT, GSP, NJ 520
OCEANPORT	790	149	164	159	159	159	174	164	169	Monmouth	LT	NJT, GSP, NJ 36
OCEANVILLE	790	330	345	340	340	340	355	345	350	Atlantic	LT	NJT, GSP, US 9 S
OGDENSBURG	720	186	201	196	196	196	211	201	206	Sussex	LT	NJ 3,US 46,NJ 23,NJ 517
OLD BRIDGE	780	117	132	127	127	127	142	132	137	Middlesex	LT	NJT Exit 9, NJ 18 S
OLD TAPPEN	710	98	113	108	108	108	123	113	118	Bergen	GWB	PIP Exit 1, NJ 505 N
OLDWICK	750	153	168	163	163	163	178	168	173	Hunterdon	HT	I-78 Exit 24
ORADELL	710	91	106	101	101	101	116	106	111	Bergen	GWB	NJ 4 503 N
ORANGE	740	83	98	93	93	93	108	98	103	Essex	HT	NJ 508
ORTLEY BEACH	790	208	223	218	218	218	233	223	228	Monmouth	LT	NJT, GSP , NJ 37
OYSTER CREEK	790	336	351	346	346	346	361	351	356	Burlington	LT	NJT, GSP , US 9 S

New Jersey (cont.)

CITY	Disp.Zone	M	QU	BK	BX	SI	JFK	LAG	NWK	COUNTY	EXIT	ROUTE
PACKANACK LAKE	720	107	122	117	117	117	132	122	127	Passaic	LT	NJ 3, US 46, NJ 23
PALERMO	790	378	393	388	388	388	403	393	398	Cape May	LT	NJT, GSP, US 9 S
PALISADE	710	67	82	77	77	77	92	82	94	Bergen	GWB	NJ 67 S
PALISADE PARK	710	67	82	77	77	77	92	82	94	Bergen	GWB	US 1 & 9
PALMYRA	780	264	279	274	274	274	289	279	284			
PARAMUS	710	81	96	91	91	91	106	96	101	Bergen	GWB	NJ 4, NJ 17 N
PARK RIDGE	710	101	116	111	111	111	126	116	121	Bergen	GWB	NJ 4, NJ 503 N
PARKERTOWN	790	259	274	269	269	269	284	274	279	Ocean	LT	NJT, GSP, US 9
PARLIN	770	107	122	117	117	117	132	122	127	Middlesex	LT	NJT, GSP, NJ 535
PARSIPPANY	740	112	127	122	122	122	137	127	132	Morris	LT	NJ 3, US 46
PASSAIC	720	81	96	91	91	91	106	96	101	Passaic	LT	NJ 3
PATERSON	710	95	110	105	105	105	120	110	115	Passaic	GWB	I-80
PAVONIA	730	54	69	64	64	64	79	69	94			
PEAPACK	750	142	157	152	152	152	167	157	162	Somerset	HT	US 22, US 206 N
PELICAN ISLAND	790	212	227	222	222	222	237	227	232	Ocean	LT	GSP Exit 82, NJ 37
PENNINGTON	780	162	177	172	172	172	187	177	182	Mercer	HT	US 1S, I-295 N, I-95S
PENNSAUKEN	780	272	287	282	282	282	297	287	292	Camden	HT	NJT Exit 4, RT 73 N
PEQUANNOCK	720	107	122	117	117	117	132	122	127	Morris	LT	US 46,NJ23,NJ504
PERRINEVILLE	790	158	173	168	168	168	183	173	178			
PERRYVILLE		191	206	201	201	201	216	206	211			
PERTH AMBOY	760	107	122	117	117	117	132	122	127	Middlesex	LT	NJT Exit 11, NJ 35
PETERSBURG	790	385	400	395	395	395	410	400	405	Morris	LT	GSP Exit 25, NJ 585
PHALANX	790	149	164	159	159	159	174	164	169	Monmouth	LT	NJT, GSP Exit 109
PHILLIPSBURG	750	211	226	221	221	221	236	226	231	Warren	HT	NJT Exit 14, US 22
PINE BEACH	790	222	237	232	232	232	247	237	242	Ocean	LT	NJT, GSP Exit 80
PINE BROOK	720	107	122	117	117	117	132	122	127	Morris	LT	RT 3, RT 46 W, I-80
PINE LAKE PARK	790	210	225	220	220	220	235	225	230	Ocean	LT	NJT, GSP, NJ 70
PISCATAWAY	770	117	132	127	127	127	142	132	137	Middlesex	LT	NJT Exit 10, 287 N
PITTS TOWN	750	197	212	207	207	207	222	212	217			
PLAINFIELD	750	102	117	112	112	112	127	117	122			
PLAINSBORO	780	165	180	175	175	175	190	180	185	Middlesex	HT	NJT Exit 9, RT 15
PLEASANT PLAINS	790	197	212	207	207	207	222	212	217	Ocean	LT	NJT, GSP Exit 82
PLEASANTVILLE	790	336	351	346	346	346	361	351	356	Atlantic	LT	NJT, GSP Exit 37
PLUCKEMIN	750	136	151	146	146	146	161	151	156			
PLUMBSOCK	720	193	208	203	203	203	218	208	213	Sussex	LT	NJ 3, US 46, NJ 23
PT PLEASANT	790	183	198	193	193	193	208	198	203	Ocean	LT	NJT, GSP, NJ 34
PT PLEASANT BEACH	790	184	199	194	194	194	209	199	204	Ocean	LT	NJT, GSP, NJ 34
POMONA	790	296	311	306	306	306	321	311	316	Atlantic	LT	NJT, GSP, NJ 575
POMPTON	720	109	124	119	119	119	134	124	129	Bergen	LT	US 46, NJ 23, US 202
POMPTON LAKES	720	108	123	118	118	118	133	123	128	Passaic	LT	US46,NJ23,US202
POMPTON PLAINS	720	109	124	119	119	119	134	124	129	Morris	LT	NJ 3, US 46, NJ 23
PORT MONMOUTH	790	138	153	148	148	148	163	153	158	Monmouth	LT	NJT, GSP, NJ 36
PORT READING	760	95	110	105	105	105	120	110	115	Middlesex	HT	NJT Exit 12
PORT REPUBLIC	790	294	309	304	304	304	319	309	314	Atlantic	LT	NJT, GSP, NJ 575
POTERSVILLE	750	153	168	163	163	163	178	168	173	Somerset	HT	I-78 Exit 26
PREAKNESS	710	98	113	108	108	108	123	113	118	Passaic	GWB	NJ 4, NJ 504
PRINCETON	780	155	170	165	165	165	180	170	175	Mercer	LT	NJT Exit 9, US 1
PRINCETON JNCT	780	155	170	165	165	165	180	170	175	Mercer	LT	NJT Exit 9, US 1
PROSPECT PARK	710	101	116	111	111	111	126	116	121	Passaic	GWB	NJ 4, NJ 504
QUAKERTOWN	750	195	210	205	205	205	220	210	215			
QUARRYVILLE	720	186	201	196	196	196	211	201	206	Sussex	LT	US46, NJ23, NJ284
RADBURN	720	89	104	99	99	99	114	104	109	Bergen	GWB	NJ 4
RAHWAY	760	87	102	97	97	97	112	102	107	Union	HT	NJT Exit 14, US 1 & 9
RALSTON	750	130	145	140	140	140	155	145	150	Morris	HT	NJ 510, NJ 24
RAMSEY	710	117	132	127	127	127	142	132	137	Bergen	LT	NJ 3, NJ 17
RANDOLPH	740	127	142	137	137	137	152	142	147	Morris	LT	US 3,US46, I-80, I-278
RARITAN	750	141	156	151	151	151	166	156	161	Somerset	HT	NJT Exit 14, US 22

New Jersey (cont.)

CITY	Disp.Zone	M	QU	BK	BX	SI	JFK	LAG	NWK	COUNTY	EXT	ROUTE
READINGTON	750	150	165	160	160	160	175	165	170	Hunterdon	HT	NJT Exit 14, US 22
RED BANK	790	141	156	151	151	151	166	156	161	Monmouth	LT	GSP 109
RIDGEFIELD	710	67	82	77	77	77	92	82	94	Bergen	GWB	US 1 & 9 & 46
RIDGEFIELD PARK	710	67	82	77	77	77	92	82	94	Bergen	GWB	US 1 & 9 & 46
RIDGEWAY	790	212	227	222	222	222	237	227	232	Ocean	LT	NJT, GSP Exit 88, NJ 70
RIDGEWOOD	710	98	113	108	108	108	123	113	118	Bergen	GWB	NJ 4, NJ 17 N
RINGWOOD	710	135	150	145	145	145	160	150	155	Passaic	LT	NJ 3, US 46, NJ 23, NJ 511
RIO GRANDE	790	444	459	454	454	454	469	459	464	Cape May	LT	NJT, GSP Exit 4A
RIVER EDGE	710	87	102	97	97	97	112	102	107	Ocean	LT	NJT, GSP Exit 80
RIVERBANK	790	197	212	207	207	207	222	212	217	Bergen	GWB	NJ 4, NJ 503
RIVERDALE	720	112	127	122	122	122	137	127	132	Morris	LT	NJ 3, US 46, NJ 23
RIVERTON	780	259	274	269	269	269	284	274	279			
RIVERVALE	710	100	115	110	110	110	125	115	120	Bergen	GWB	NJ 4, NJ 503
ROBBINSVILLE	780	175	190	185	185	185	200	190	195	Monmouth	HT	NJT Exit 7A, I-195 W, Exit 5
ROCHELLE PARK	750	81	96	91	91	91	106	96	101	Bergen	GWB	US 46, NJ 17
ROCKAWAY	740	130	145	140	140	140	155	145	150	Morris	LT	NJ 3, US 46
ROCKLEIGH	710	94	109	104	104	104	119	109	114	Bergen	GWB	PIP Exit 2, NJ 502, NJ 501
ROCKY HILL	780	141	156	151	151	151	166	156	161	Somerset	HT	NJT, US 1S, Rte 27S, 518S
ROSELAND	740	98	113	108	108	108	123	113	118	Essex	HT	NJ 7, NJ 506, NJ 527
ROSELLE	750	74	89	84	84	84	99	89	94	Union	HT	NJT Exit 14, US 1 & 9
ROSELLE PARK	750	74	89	84	84	84	99	89	94	Union	HT	NJT Exit 14, US 1 & 9
ROSSMOOR	750	140	155	150	150	150	165	155	160	Hunterdon	LT	NJT Exit 8A
RUMSON	790	152	167	162	162	162	177	167	172	Monmouth	LT	NJT, GSP Exit 109, NJ 520
RUTHERFORD	720	69	84	79	79	79	94	84	94	Bergen	LT	NJ 3, NJ 17
SADDLE BROOK	710	81	96	91	91	91	106	96	101	Bergen	GWB	US 46
SADDLE RIVER	710	105	120	115	115	115	130	120	125	Bergen	LT	NJ 3, NJ 17
SAINT CLOUD	720	74	89	84	84	84	99	89	94			
SALEM	780	352	367	362	362	362	377	367	372	Salem	LT	NJT Exit 1, NJ 49
SAYREVILLE	770	109	124	119	119	119	134	124	129	Middlesex	LT	NJT Exit 9, NJ 18, NJ 535
SAYREWOOD	790	123	138	133	133	133	148	138	143	Middlesex	LT	NJT, GSP Exit 123, US 9 S
SCOBENVILLE	790	150	165	160	160	160	175	165	170	Monmouth	LT	NJT, GSP Exit 109, NJ 537
SCOTCH PLAINS	750	98	113	108	108	108	123	113	118	Union	HT	NJT Exit 14, US 22
SEA BRIGHT	790	152	167	162	162	162	177	167	172	Monmouth	LT	NJT, GSP Exit 109, NJ 520
SEA GIRT	790	179	194	189	189	189	204	194	199	Monmouth	LT	NJT, GSP Exit 96
SEA ISLE CITY	790	378	393	388	388	388	403	393	398	Cape May	LT	NJT, GSP Exit 17
SEA VIEW	790	338	353	348	348	348	363	353	358	Atlantic	LT	NJT, GSP Exit 36, US 9 S
SEASIDE HEIGHTS	790	212	227	222	222	222	237	227	232	Ocean	HT	GSP Exit 72, RT 37 E
SEASIDE PARK	790	217	232	227	227	227	242	232	237	Ocean	LT	NJT, GSP Exit 82, NJ 37
SEAVILLE	790	387	402	397	397	397	412	402	407	Cape May	LT	NJT, GSP Exit 25, US 9 S
SEAWAREN	760	94	109	104	104	104	119	109	114	Middlesex	LT	NJT Exit 11
SECAUCUS	720	66	81	76	76	76	91	81	94	Hudson	LT	NJ 3
SHIP BOTTOM	790	321	336	331	331	331	346	336	341	Ocean	LT	NJT, GSP Exit 63, NJ 72
SHORE ACRES	790	190	205	200	200	200	215	205	210	Monmouth	LT	NJT, GSP Exit 91
SHORT HILLS	750	87	102	97	97	97	112	102	107	Essex	LT	NJT Exit 14, 78 W, 24 W
SHREWSBURY	790	150	165	160	160	160	175	165	170	Monmouth	LT	NJT, GSP Exit 109, NJ 35
SILVERTON	790	188	203	198	198	198	213	203	208	Ocean	LT	NJT, GSP Exit 91
SINGAC	720	95	110	105	105	105	120	110	115	Passaic	LT	NJ 3, US 46
SKILLMAN	750	168	183	178	178	178	193	183	188	Somerset	HT	I-78 Ex 29, US 206 S
SMITH MILLS	720	123	138	133	133	133	148	138	143	Passaic	LT	NJ 3, US 46, NJ 23
SMITHS LANDING	790	320	335	330	330	330	345	335	340	Atlantic	LT	GSP Exit 37
SMITHVILLE	790	296	311	306	306	306	321	311	316	Cape May	LT	NJT, GSP Exit 48, US 9
SMOKE RISE	740	119	134	129	129	129	144	134	139	Morris	LT	NJ 3, US 46, NJ 23
SOMERS POINT	790	365	380	375	375	375	390	380	385	Atlantic	LT	NJT, GSP Exit 30, NJ 52
SOMERSET	770	123	138	133	133	133	148	138	143	Somerset	LT	NJT Exit 9, NJ 18 N, NJ 514
SOMERVILLE	750	134	149	144	144	144	159	149	154	Somerset	HT	NJT Exit 14, US 22

New Jersey

(cont.)

CITY	Disp.Zone	M	QU	BK	BX	SI	JFK	LAG	NWK	COUNTY	EXT	ROUTE
SOUTH AMBOY	770	108	123	118	118	118	133	123	128	Middlesex	LT	NJT, GSP Exit 123
SOUTH BELMAR	790	178	193	188	188	188	203	193	198	Monmouth	LT	NJT, GSP Exit 97
SO. BOUND BROOK	750	127	142	137	137	137	152	142	147	Somerset	HT	NJT Exit 14, US 22
SO. BRUNSWICK	780	124	139	134	134	134	149	139	144	Middlesex	LT	NJT Exit 8A
SO. HACKENSACK	720	77	92	87	87	87	102	92	97			
SOUTH ORANGE	740	85	100	95	95	95	110	100	105	Essex	HT	NJ 510
SO. PLAINFIELD	750	112	127	122	122	122	137	127	132	Middlesex	HT	NJT Exit 14, US 22, NJ 531
SOUTH RIVER	770	123	138	133	133	133	148	138	143	Middlesex	LT	NJT Exit 9, NJ 18 S
SOUTH SEAVILLE	790	395	410	405	405	405	420	410	415	Cape May	LT	NJT, GSP Exit 17
SOUTHARD	790	157	172	167	167	167	182	172	177	Monmouth	LT	NJT Exit 11, US 9 S
SPARTA	740	175	190	185	185	185	200	190	195	Sussex	LT	NJ 3, US 46, NJ 15
SPOTSWOOD	780	125	140	135	135	135	150	140	145	Middlesex	LT	NJT Exit 9, NJ 18 S
SPRAY BEACH	790	330	345	340	340	340	355	345	350	Burlington	LT	NJT, GSP Exit 63, NJ 72
SPRING LAKE	790	179	194	189	189	189	204	194	199	Monmouth	LT	NJT, GSP Exit 96
SPRING VALLEY	790	127	142	137	137	137	152	142	147	Monmouth	LT	NJT Exit 11, US 9 S
SPRINGFIELD	750	86	101	96	96	96	111	101	106	Union	HT	NJT Exit 14, US 22, NJ 82
SQUANKUM	790	175	190	185	185	185	200	190	195	Monmouth	LT	NJT, GSP Exit 96
STAFFORDVILLE	790	248	263	258	258	258	273	263	268	Ocean	LT	NJT, GSP Exit 63, US 9 S
STANHOPE	740	166	181	176	176	176	191	181	186	Sussex	LT	NJ 3, US 46, US 206
STEELMANTOWN	790	365	380	375	375	375	390	380	385	Atlantic	HT	NJT Exit 11 GSP Exit 17
STEELMANVILLE	790	332	347	342	342	342	357	347	352	Atlantic	LT	NJT GSP Exit 17, NJ 550
STILLWATER	720	200	215	210	210	210	225	215	220	Sussex	LT	Rte 3, 46 W, I-80, Rt 521 N
STIRLING	750	110	125	120	120	120	135	125	130	Morris	HT	NJ 24, NJ 512
STOCKHOLM	720	150	165	160	160	160	175	165	170	Sussex	LT	NJ 3, US 46, NJ 23
STOCKTON	750	205	220	215	215	215	230	220	225	Hunterdon	HT	NJT Exit 14, US 22, US 202
STONE HARBOR	790	406	421	416	416	416	431	421	426	Cape May	LT	NJT, GSP Exit 10A
STRATHMERE	790	367	382	377	377	377	392	382	387	Cape May	LT	NJT, GSP Exit 25
STRATHMORE	160	141	156	151	151	151	166	156	161	Monmouth	LT	NJT, GSP Exit 117
SUCCASUNNA	740	142	157	152	152	152	167	157	162	Morris	LT	NJ 3, US 46
SUMMIT	750	94	109	104	104	104	119	109	114	Union	HT	NJ 24, NJ 512
SUN RAY BEACH	790	458	473	468	468	468	483	473	478	Cape May	LT	NJT, GSP Exit 4A
SUNSET BEACH	790	459	474	469	469	469	484	474	479	Cape May	LT	NJT, GSP Exit 0
SURF CITY	790	322	337	332	332	332	347	337	342	Ocean	LT	NJT, GSP Exit 63, NJ 72
SUSSEX	720	180	195	190	190	190	205	195	200	Sussex	LT	NJ 3, US 46, NJ 23
SWANTON	790	378	393	388	388	388	403	393	398	Cape May	LT	NJT, GSP Exit 13, US 9
TABOR	740	127	142	137	137	137	152	142	147			
TAYLORSTOWN	720	136	151	146	146	146	161	151	156	Morris	LT	NJ 3, US 46, I-287 N
TEANECK	710	67	82	77	77	77	92	82	94	Bergen	GWB	NJ 4
TENAFLY	710	81	96	91	91	91	106	96	101	Bergen	GWB	NJ 4, NJ 501 N
TETERBORO	720	92	107	102	102	102	117	107	112	Bergen	GWB	I-80 W Exit 56
TETERBORO ARPT	720	92	107	102	102	102	117	107	112	Bergen	GWB	I-80 W Exit 56
THOROFARE	240	322	337	332	332	332	347	337	342			
THREE BRIDGES	750	169	184	179	179	179	194	184	189	Hunterdon	HT	NJT Exit 14, US 22, U 202
TINTON FALLS	790	152	167	162	162	162	177	167	172	Monmouth	LT	NJT, GSP Exit 105
TITUSVILLE	780	205	220	215	215	215	230	220	225			
TOMS RIVER	790	218	233	228	228	228	243	233	238	Ocean	LT	NJT, GSP Exit 81
TOTOWA	720	101	116	111	111	111	126	116	121	Passaic	LT	NJ 3, US 46, NJ 62 N
TOWACO	720	110	125	120	120	120	135	125	130	Morris	LT	NJ 3, US 46, NJ 23, US 202
TOWN BANK	790	455	470	465	465	465	480	470	475	Cape May	LT	NJT, GSP Exit 10
TOWNSENDS INLET	790	398	413	408	408	408	423	413	418	Cape May	LT	NJT, GSP Exit 17
TREMLEY	90	101	116	111	111	111	126	116	121	Union	LT	NJT Exit 13, US 1 & 9
TRENTON	780	183	198	193	193	193	208	198	203	Mercer	LT	NJT Exit 8, NJ 33
TROY HILLS	740	121	136	131	131	131	146	136	141	Morris	LT	NJ 3, US 46
TUCKAHOE	790	381	396	391	391	391	406	396	401	Cape May	LT	NJT, GSP Exit 25, NJ 585, NJ 5
TUCKERTON	790	261	276	271	271	271	286	276	281	Ocean	LT	NJT, GSP Exit 58, NJ 539
TWIN RIVERS	780	172	187	182	182	182	197	187	192	Mercer	LT	NJT Exit 8, NJ 33
TWO BRIDGES	720	134	149	144	144	144	159	149	154	Essex	LT	NJ 3, US 46

New Jersey (cont.)

CITY	Disp.Zone	M	QU	BK	BX	SI	JFK	LAG	NWK	COUNTY	EXT	ROUTE
UNION	750	78	93	88	88	88	103	93	98	Union	HT	NJT Exit 14, US 22
UNION BEACH	790	127	142	137	137	137	152	142	147	Monmouth	LT	NJT, GSP Exit 117, NJ 36
UNION CITY	720	54	69	64	64	64	79	69	94	Hudson	LT	Bergenline Ave
UPPER MONTCLAIR	720	89	104	99	99	99	114	104	109	Essex	HT	NJ 3
UPPERSADLE RIVER	710	109	124	119	119	119	134	124	129	Bergen	LT	NJ 3, NJ 17
VANDERBURG	790	153	168	163	163	163	178	168	173	Monmouth	LT	NJT, GSP Exit 109, NJ 520
VAUXHAL	750	107	122	117	117	117	132	122	127	Union	HT	NJT Exit 14, US 22
VENTNOR CITY	790	347	362	357	357	357	372	362	367	Atlantic	LT	NJT, GSP Exit 36, US 40
VERNON	720	180	195	190	190	190	205	195	200	Sussex	LT	NJ 3, US 46, NJ 23, NJ 94
VERONA	720	96	111	106	106	106	121	111	116	Sussex	HT	NJ 506
VILLAS	790	457	472	467	467	467	482	472	477			
VINELAND	780	361	376	371	371	371	386	376	381	Cumberland	LT	NJT Exit 3, NJ 47 S
VOORHEES	780	275	290	285	285	285	300	290	295			
WADING RIVER	790	284	299	294	294	294	309	299	304	Burlington	LT	NJT, GSP Exit 52, NJ 542
WALDWICK	710	102	117	112	112	112	127	117	122	Burlington	LT	NJ 3, NJ 17
WALL TWP	790	195	210	205	205	205	220	210	215	Monmouth	HT	NJT Ex 11, GSP Ex 98
WALLINGTON	720	81	96	91	91	91	106	96	101	Bergen	LT	RT3, RT 21 N
WANAMASSA	790	169	184	179	179	179	194	184	189	Bergen	LT	NJT, GSP Exit 102, NJ 66
WANAQUE	720	121	136	131	131	131	146	136	141	Passaic	LT	NJ 3, US 46, NJ 23, NJ 511
WANTAGE	720	186	201	196	196	196	211	201	206	Passaic	LT	NJ 3, US 46, NJ 23, NJ 565
WARETOWN	790	251	266	261	261	261	276	266	271	Passaic	LT	NJT, GSP Exit 74, US 9 S
WARREN	750	121	136	131	131	131	146	136	141	Sussex	LT	Rte 78 to NJ Rte 520 S
WARREN POINT	710	101	116	111	111	111	126	116	121	Somerset	LT	NJ 4
WARREN TWP	750	121	136	131	131	131	146	136	141			
WARRENVILLE	750	110	125	120	120	120	135	125	130	Sommerset	HT	US 1 & 9 US 22
WARRENVILLE(W)	750	178	193	188	188	188	203	193	198	Warren	GWB	I-280, I-80, NJ 517 S
WASHINGTON	750	199	214	209	209	209	224	214	219	Warren	HT	NJT Exit 14, I-78 W, NJ 31 N
WASHINGTON CROSS	780	205	220	215	215	215	230	220	225	Mercer	HT	NJT Exit 8, NJ 33, NJ 29 N
WASHINGTON TWNSP	710	109	124	119	119	119	134	124	129	Bergen	GWB	RT 4, RT 17
WATCHUNG	750	102	117	112	112	112	127	117	122	Somerset	HT	NJT Exit 14, US 22, NJ 531
WAYNE	720	92	107	102	102	102	117	107	112	Passaic	LT	NJ 3, US 46, NJ 23
WAYSIDE	792	158	173	168	168	168	183	173	178	Monmouth	LT	NJT, GSP Exit 105
WEEHAWKEN	720	54	69	64	64	64	79	69	94	Hudson	LT	Boulevard East
WEST CALDWELL	740	98	113	108	108	108	123	113	118	Essex	HT	I-280, GSP Exit 148, US 506
WEST CREEK	790	254	269	264	264	264	279	269	274	Ocean	LT	NJT, GSP Exit 58, US 9
WEST END	790	155	170	165	165	165	180	170	175			
WEST ENGLEWOOD	710	73	88	83	83	83	98	88	94			
WEST KEANSBURG	790	130	145	140	140	140	155	145	150	Monmouth	LT	NJT, GSP Exit 117, NJ 36
WEST LONG BRANCH	790	146	161	156	156	156	171	161	166	Monmouth	LT	NJT, GSP Exit 105, NJ 36
WEST MAHWAH	710	117	132	127	127	127	142	132	137	Bergen	GWB	I-80, NJ 17 N
WEST MILFORD	720	157	172	167	167	167	182	172	177	Passaic	LT	NJT, US 46, US 23, NJ 513
WEST NEW YORK	720	56	71	66	66	66	81	71	94	Hudson	LT	Bergenline Ave
WEST ORANGE	740	86	101	96	96	96	111	101	106	Essex	HT	I-280 W
WEST PATERSON	710	101	116	111	111	111	126	116	121	Passaic	GWB	I-80
WEST POINT ISLAND	790	200	215	210	210	210	225	215	220	Ocean	LT	NJT, GSP Exit 82, NJ 37
WEST WILDWOOD	790	459	474	469	469	469	484	474	479	Cape May	LT	NJT, GSP Exit 6, NJ 585
WEST WINDSOR	740	152	167	162	162	162	177	167	172			
WESTFIELD	750	94	109	104	104	104	119	109	114	Union	HT	NJT Exit 14, US 22, NJ 509
WESTWOOD	710	95	110	105	105	105	120	110	115	Bergen	GWB	PIP Exit 2, NJ 502
WHARTON	740	136	151	146	146	146	161	151	156	Morris	LT	NJ 3, US 46
WHIPPANY	740	110	125	120	120	120	135	125	130	Morris	HT	NJ 506, NJ 508, NJ 10
WHITE MEADOW LK	740	124	139	134	134	134	149	139	144			
WHITEHOUSE	750	162	177	172	172	172	187	177	182	Hunterdon	HT	I-78 Exit 29, I-278 S, US 22 W
WHITESBORO	790	440	455	450	450	450	465	455	460	Cape May	LT	NJT, GSP Exit 6, US 9
WHITESVILLE	790	188	203	198	198	198	213	203	208	Ocean	LT	NJT, GSP, NJ 88, NJ 547
WHITING	790	224	239	234	234	234	249	239	244			

New Jersey

(cont.)

CITY	Disp.Zone	M	QU	BK	BX	SI	JFK	LAG	NWK	COUNTY	EXT	ROUTE
WICKATUNK	790	134	149	144	144	144	159	149	154	Monmouth	LT	NJT, GSP Exit 117, NJ 79
WILDWOOD	790	428	443	438	438	438	453	443	448	Cape May	LT	NJT, GSP Exit 4B, NJ 47
WILDWOOD CREST	790	428	443	438	438	438	453	443	448	Cape May	LT	NJT, GSP Exit 4B, NJ 47
WILLIAMSTOWN	780	304	319	314	314	314	329	319	324			
WILLINGBORO	780	204	219	214	214	214	229	219	224	Burlington	LT	NJT Exit 5
WINDSOR	780	166	181	176	176	176	191	181	186	Mercer	HT	NJT Exit 8 US 130 S
WINFIELD	760	91	106	101	101	101	116	106	111	Union	HT	NJT Exit 14, 1 & 9 South
WOODBINE	790	331	346	341	341	341	356	346	351	Cape May	LT	NJT, GSP Exit 17, NJ 550
WOODBURGE	760	89	104	99	99	99	114	104	109	Middlesex	LT	NJT Exit 11
WOODBURY	780	322	337	332	332	332	347	337	342			
WOODCLIFF LAKE	710	102	117	112	112	112	127	117	122	Bergen	GWB	NJ 4, NJ 503 N
WOODRIDGE	720	77	92	87	87	87	102	92	97	Bergen	LT	NJ 3, NJ 17 N
WORTENDYKE	710	98	113	108	108	108	123	113	118	Bergen	GWB	NJ 4, NJ 208
WRIGHTSTOWN	780	212	227	222	222	222	237	227	232	Burlington	LT	NJT Exit 7, NJ 68
WYCKOFF	710	101	116	111	111	111	126	116	121	Bergen	GWB	NJ 4, NJ 208
YARDVILLE	780	165	180	175	175	175	190	180	185	Mercer	HT	NJT Exit 7A, 195 W, 130 S

New York

City	Disp.Zone	M	QU	BK	BX	SI	JFK	LAG	NWK	EXIT	ROUTE
ACCORD	980	284	299	299	284	304	309	299	358	18	NYST, US 44, US 209
ADAMS CROSSING	960	163	178	178	163	183	188	178	237	US 6	TSP
AIRMONT	950	124	139	139	124	144	149	139	198	14	NYST, NY 59
ALBANY	980	418	433	433	418	438	443	433	492	23	NYST
AMENIA	960	278	293	293	278	298	303	293	352	US 44	TSP
AMITY	970	188	203	203	188	208	213	203	262	15	NYST, NY 17, NY 17A
AMSTERDAM	980	481	496	496	481	501	506	496	555	27	NYST
ANNONDALE ON HUDSO	960	300	315	315	300	320	325	315	374	NY 199	TSP, NY 9G
ARDEN	970	153	168	168	153	173	178	168	227	16	NYST, NY 17 S
ARLINGTON	960	227	242	242	227	247	252	242	301	NY 55	TSP
ARTHURSBURG	960	200	215	215	200	220	225	215	274	D8	TSP, Arthursburg Rd
AUBURN	980	659	674	674	659	679	684	674	733		
AUSABLE CHASM	980	840	855	855	840	860	865	855	914		
BALDWIN PLACE	960	158	173	173	158	178	183	173	232		TSP, US 6, NY 118
BALLSTON SPA	980	407	422	422	407	427	432	422	481	24	NYST, I-78 N
BARDONIA	950	128	143	143	128	148	153	143	202		GWB, PIP Exit 9
BARRYTOWN	960	300	315	315	300	320	325	315	374	NY 199	TSP
BARRYVILLE	980	250	265	265	250	270	275	265	324	16	NYST, US 6, NY 97
BATAVIA	980	1000	1015	1015	1000	1020	1025	1015	1074		
BEACON	960	205	220	220	205	225	230	220	279	I-84	TSP
BEAR MOUNTAIN	950	157	172	172	157	177	182	172	231	GWB	PIP, US 6
BEARSVILLE	980	310	325	325	310	330	335	325	384	D6	NYST, NY 28
BEEKMAN	980	199	214	214	199	219	224	214	273		TSP, Beekman Rd
BELLVALE	970	169	184	184	169	189	194	184	243		
BENTONS CORNERS	960	235	250	250	235	255	260	250	309	17	NYST, NY 52, NY 208
BEREA	970	213	228	228	213	233	238	228	287	17	NYST, NY 17K
BETHEL	980	310	325	325	310	330	335	325	384	16	NYST, NY 17, NY 17B
BIG INDIAN	980	365	380	380	365	385	390	380	439	19	NYST, NY 28
BILLINGS	960	219	234	234	219	239	244	234	293	NY 55	TSP
BINGHAMPTON	980	443	458	458	443	463	468	458	517	16	NYST, NY 17
BLAUVELT	950	110	125	125	110	130	135	125	184		GWB to PIP Exit 5 NY 303
BLOOMINGBURG	980	242	257	257	242	262	267	257	316	16	NYST, NY 17
BOSTON CORNERS	980	310	325	325	310	330	335	325	384		TSP Rt 199 E Rt 22 N
BREWSTER	960	188	203	203	188	208	213	203	262	43	SMRP, NY 22
BRINKEROFF	960	197	212	212	197	217	222	212	271	NY 52	TSP
BROCKPORT	980	1004	1019	1019	1004	1024	1029	1019	1078		
BUFFALO	980	1082	1097	1097	1082	1102	1107	1097	1156	53	NYST
BUSHVILLE	980	276	291	291	276	296	301	291	350	16	NYST, NY 17
CAIRO	980	349	364	364	349	369	374	364	423	21	NYST, NY 23
CALEDONIA	980	835	850	850	835	855	860	850	909		
CALLICOON	980	330	345	345	330	350	355	345	404	16	NYST, NY 17, NY 52
CALLICOON CENTER	980	338	353	353	338	358	363	353	412	16	NYST, NY 17, NY 17 B
CAMPBELL HALL	970	205	220	220	205	225	230	220	279		
CAMP DRUM	980	921	936	936	921	941	946	936	995		
CANAJOHARIE	980	512	527	527	512	532	537	527	586	29	NYST
CANANDAIGUA	980	921	936	936	921	941	946	936	995		
CANASTOTA	980	693	708	708	693	713	718	708	767		
CARMEL	960	195	210	210	195	215	220	210	269	US 6	TSP, US 6 N
CATSKILL	980	331	346	346	331	351	356	346	405	21	NYST
CENTENARY	950	127	142	142	127	147	152	142	201		
CENTRAL VALLEY	970	171	186	186	171	191	196	186	245	16	NYST

New York

(cont.)

City	Disp.Zone	M	QU	BK	BX	SI	JFK	LAG	NWK	EXIT	ROUTE
CHAMPLAIN	980	921	936	936	921	941	946	936	995		
CHATHAM	980	371	386	386	371	391	396	386	445		
CHESTER	970	188	203	203	188	208	213	203	262	16	NYST, US 6
CHESTNUT RIDGE	950	121	136	136	121	141	146	136	195		
CHICHESTER	980	349	364	364	349	369	374	364	423	19	NYST, NY 28
CHITTENANGO	980	747	762	762	747	767	772	762	821		
CHRISTIAN CORNERS	960	175	190	190	175	195	200	190	249	P2A	TSP
CIRCLEVILLE	970	224	239	239	224	244	249	239	298	16	NYST, NY 17, NY 302
CLARYVILLE	980	328	343	343	328	348	353	343	402	16	NYST, NY 17, NY 42
CLAVERRACK	980	330	345	345	330	350	355	345	404	NY 23	TSP
CLERMONT	980	296	311	311	296	316	321	311	370	NYS 199	TSP, US 9 N
CLINTON CORNERS	960	239	254	254	239	259	264	254	313	D16	TSP, Salt Point Turnpike
CLINTON HOLLOW	960	250	265	265	250	270	275	265	324	D16	TSP, Clinton Hollow Rd
CLINTONDALE	980	235	250	250	235	255	260	250	309	17	NYST
COBLESKILL	980	516	531	531	516	536	541	531	590	24	NYST, US 20, NY 7
COCHECTON	980	328	343	343	328	348	353	343	402	16	NYST, NY 17, NY 17B
COHOES	980	433	448	448	433	453	458	448	507	24	NYST, I-87 N
COLD SPRING	960	184	199	199	184	204	209	199	258	US 202	TSP, US 202, NY 9 D
COLONIE	980	433	448	448	433	453	458	448	507	24	NYST
CONGERS	950	128	143	143	128	148	153	143	202		NYST Exit 24
CONTINENTAL VILLAGE	960	158	173	173	158	178	183	173	232	US 202	TSP, US 202, US 9 N
COOLEY	980	319	334	334	319	339	344	334	393	16	NYST, NY 17
COOPERSTOWN	980	648	663	663	648	668	673	663	722	29	NYST, NY 80 S
COPAKE	980	322	337	337	322	342	347	337	396	43	SMRP, NY 22
CORNING	980	651	666	666	651	671	676	666	725	16	NYST, NY 17
CORNWALL	970	195	210	210	195	215	220	210	269	GWB	PIP Exit 16, US 9W N
CORNWALL ON HUDSON	970	180	195	195	180	200	205	195	254	GWB	PIP Exit 16, US 9W N
CORTLAND	980	590	605	605	590	610	615	605	664	16	NYST, NY 17, I-81 N
COXSACKIE	980	387	402	402	387	407	412	402	461	21	NYST, US 9W N
CRAFTS	960	163	178	178	163	183	188	178	237	US 6	TSP, US 6 N
CRAIGSMOOR	980	261	276	276	261	281	286	276	335	17	NYST, NY 52
CRAIGSVILLE	970	188	203	203	188	208	213	203	262	16	NYST, NY 17
CRARYVILLE	980	339	354	354	339	359	364	354	413	NY 23	TSP
CRAWFORD	980	261	276	276	261	281	286	276	335	17	NYST, NY 52
CROFTS CORNERS	960	158	173	173	158	178	183	173	232	US 6	TSP, Mill St
DEANS CORNERS	960	158	173	173	158	178	183	173	232	43	SMRP, NY 22
DELHI	980	439	454	454	439	459	464	454	513	19	NYST, NY 28
DELMAR	980	427	442	442	427	447	452	442	501	23	NYST
DENNING	980	339	354	354	339	359	364	354	413	16	NYST, NY 17, NY 42
DEPOSIT	980	454	469	469	454	474	479	469	528	16	NYST, NY 17
DOODLETOWN	950	155	170	170	155	175	180	170	229		GWB to PIP to US 6
DOVER FURNANCE	960	224	239	239	224	244	249	239	298	43	SMRP, NY 22
DOVER PLAINS	960	235	250	250	235	255	260	250	309	US 44	TSP, US 44, NY 343
DUNKIRK	980	1197	1212	1212	1197	1217	1222	1212	1271		
DURHAM	980	383	398	398	383	403	408	398	457	21	NYST, NY 145
DURLANDVILLE	970	212	227	227	212	232	237	227	286	16	NYST, NY 17, NY 94
DWAARKILL	980	250	265	265	250	270	275	265	324	17	NYST, NY 52
DYKEMANS	960	171	186	186	171	191	196	186	245	US 6	TSP, US 6, NY 312
EAGLE VALLEY	970	135	150	150	135	155	160	150	209	15	NYST, NY 17
EAST CHATHAM	980	372	387	387	372	392	397	387	446		
EAST FISKILL	960	224	239	239	224	244	249	239	298	NY 52	TSP
EAST JEWETT	980	363	378	378	363	383	388	378	437	20	NYST, NY 32, NY 23 A
EAST PARK	960	254	269	269	254	274	279	269	328	I-84	TSP, I-84, US 9 N
EAST WALDEN	970	222	237	237	222	242	247	237	296	17	NYST, NY 52
EDDYVILLE	980	276	291	291	276	296	301	291	350	18	NYST, NY 32 N
EDENVILLE	970	184	199	199	184	204	209	199	258	15	NYST, NY 17, NY 17A

New York

(cont.)

City	Disp.Zone	M	QU	BK	BX	SI	JFK	LAG	NWK	EXIT	ROUTE
ELDRED	980	293	308	308	293	313	318	308	367	16	NYST, US 6, NY 97, NY 55
ELIZAVILLE	980	288	303	303	288	308	313	303	362	D26	TSP, Jacson Cmrs Rd
ELLENVILLE	980	263	278	278	263	283	288	278	337	16	NYST, NY 17, US 209
ELMIRA	980	570	585	585	570	590	595	585	644	16	NYST, NY 17
ENDICOTT	980	531	546	546	531	551	556	546	605	16	NYST, NY 17
ESOPUS	980	270	285	285	270	290	295	285	344	18	NYST, NY 299, US 9W
FAHNESTOCK ST PARK	960	175	190	190	175	195	200	190	249	P6	TSP
FAIR OAKS	970	222	237	237	222	242	247	237	296	16	NYST, NY 17
FAIRVIEW	960	235	250	250	235	255	260	250	309	NY 55	TSP, US 9 N
FALLSBURG	980	300	315	315	300	320	325	315	374	16	NYST, NY 17, NY 42
FARMERS MILLS	960	184	199	199	184	204	209	199	258	NY 301	TSP
FERNDALE	980	296	311	311	296	316	321	311	370	16	NYST, NY 17
FERNWOOD	980	365	380	380	365	385	390	380	439	16	NYST, NY 17, NY 17B, NY 97
FINNEGANS CORNER	970	178	193	193	178	198	203	193	252		
FISHKILL	960	197	212	212	197	217	222	212	271	I-84	TSP, US 9
FLEISCHMANN	980	387	402	402	387	407	412	402	461	19	NYST, NY 28
FLINT	980	226	241	241	226	246	251	241	300	17	NYST, NY 52, NY 208
FLORIDA	970	197	212	212	197	217	222	212	271	16	NYST, NY 17, NY 94
FONDA	980	512	527	527	512	532	537	527	586	28	NYST
FOREST MILLS	960	218	233	233	218	238	243	233	292		
FORESTBURG	980	301	316	316	301	321	326	316	375	16	NYST, NY 17, NY 42 S
FORT MONTGOMERY	970	158	173	173	158	178	183	173	232	GWB	PIP, US 6 US 9 W
FORT PLAIN	980	564	579	579	564	584	589	579	638	29	NYST, NY 5S
FOSTERDALE	980	318	333	333	318	338	343	333	392	16	NYST, NY 17, NY 17B
FREEDOM PLAINS	960	222	237	237	222	242	247	237	296	NY 55	TSP
FREEHOLD	980	385	400	400	385	405	410	400	459	21	NYST, NY 23, NY 32
FREMONT CENTER	980	363	378	378	363	383	388	378	437	16	NYST, NY 17, NY 17B, NY 97
FRENCH WOODS	980	373	388	388	373	393	398	388	447	16	NYST, NY 17, NY 17B, NY 97
GARDINER	980	234	249	249	234	254	259	249	308	17	NYST, NY 52, NY 208 N
GARDNERTOWN	980	205	220	220	205	225	230	220	279	17	NYST
GARDNERVILLE	970	222	237	237	222	242	247	237	296	16	NYST, US 6, NY 284 S
GARNERVILLE	950	167	182	182	167	187	192	182	241	GWB	PIP Exit 11, NY 45, US 202
GARRISON	960	178	193	193	178	198	203	193	252	US 202	TSP, US 9 N, NY 403
GENEVA	980	904	919	919	904	924	929	919	978		
GERMONDS	950	119	134	134	119	139	144	134	193	GWB	PIP Exit 10
GLASCO	980	304	319	319	304	324	329	319	378	19	NYST, NY 32 N
GLEN SPEY	980	278	293	293	278	298	303	293	352		
GLEN WILD	980	259	274	274	259	279	284	274	333		
GLENHAM	960	205	220	220	205	225	230	220	279	I-84	TSP, I-84, NY 52 S
GLENS FALLS	980	477	492	492	477	497	502	492	551	24	NYST, I-87 N
GLOVERSVILLE	980	531	546	546	531	551	556	546	605		
GOSHEN	970	199	214	214	199	219	224	214	273	16	NYST, NY 17
GRAHAMSVILLE	980	303	318	318	303	323	328	318	377	16	NYST, NY 17, NY42
GRAND GEORGE	980	406	421	421	406	426	431	421	480	19	NYST, NY 28, NY 42, NT 23
GRANDVIEW ON HUDSON	950	98	113	113	98	118	123	113	172	GWB	PIP Exit 4, US 9W N
GRANITE	980	278	293	293	278	298	303	293	352	18	NYST, NY 299, US 44
GRASSY POINT	950	138	153	153	138	158	163	153	212	GWB	PIP Exit 13
GREENFIELD PARK	980	284	299	299	284	304	309	299	358	17	NYST, NY 52
GREENVILLE	980	235	250	250	235	255	260	250	309	16	NYST, US 6
GREENWOOD LAKE	970	168	183	183	168	188	193	183	242	15	NYST, NY 17, NY 17A
GRETNA	960	254	269	269	254	274	279	269	328	D15	TSP, Hibernia Rd
GROSSINGER	980	300	315	315	300	320	325	315	374	16	NYST, NY 17

New York

(cont.)

City	Disp.Zone	M	QU	BK	BX	SI	JFK	LAG	NWK	EXIT	ROUTE
HAINES FALLS	980	363	378	378	363	383	388	378	437	20	NYST, NY 32, NY 23 A
HAMILTON	980	887	902	902	887	907	912	902	961		
HANKINS	980	339	354	354	339	359	364	354	413	16	NYST, NY 17, NY 17B, NY 97
HARRIMAN	970	165	180	180	165	185	190	180	239	16	NYST
HARRIS	980	286	301	301	286	306	311	301	360	16	NYST, NY 17
HARTWOOD	980	253	268	268	253	273	278	268	327	16	NYST, US 6, NY 97, NY 42
HASBROUCK	980	293	308	308	293	313	318	308	367	16	NYST, NY 17, NY 42 N
HAVEN	980	250	265	265	250	270	275	265	324	16	NYST, NY 17, NY 209 S
HAVERSTRAW	950	127	142	142	127	147	152	142	201		GWB to PIP Exit 10A
HEMPSTEAD	950	120	135	135	120	140	145	135	194		NYST Exit 30
HERKIMER	980	564	579	579	564	584	589	579	638	30	NYST
HIBERNIA	960	235	250	250	235	255	260	250	309	D15	TSP, Hibernia Rd
HIGH VIEW	980	227	242	242	227	247	252	242	301	GWB	PIP Exit 8, NY 59
HIGH FALLS	980	278	293	293	278	298	303	293	352	18	NYST, NY32 N, NY 213
HIGHLAND	980	261	276	276	261	281	286	276	335	18	NYST, NY 299
HIGHLAND FALLS	970	171	186	186	171	191	196	186	245	GWB	PIP, US 6, US 9W N
HIGHLAND LAKE	980	304	319	319	304	324	329	319	378	16	NYST, US 6, NY 97, NY 55
HIGHLAND MILLS	970	171	186	186	171	191	196	186	245	16	NYST, NY 32
HIGHMOUNT	980	376	391	391	376	396	401	391	450	16	NYST, NY 17
HILLBURN	950	120	135	135	120	140	145	135	194		GWB to PIP Exit 10
HILLCREST	950	124	139	139	124	144	149	139	198		TSP to NY 23
HILLSDALE	980	352	367	367	352	372	377	367	426	D4	TSP, Carpenter Rd
HILLSIDE LAKE	960	197	212	212	197	217	222	212	271		
HOLLOWVILLE	980	343	358	358	343	363	368	358	417		
HOLMES	960	197	212	212	197	217	222	212	271	NY 301	TSP
HOOSICK	980	531	546	546	531	551	556	546	605	24	NYST, I-87, NY7
HOOSICK FALLS	980	531	546	546	531	551	556	546	605	24	NYST, I-87, NY 7
HOPEWELL JUNCTION	960	197	212	212	197	217	222	212	271	NY 52	TSP, NY 376
HORNELL	980	777	792	792	777	797	802	792	851		
HORTON	980	353	368	368	353	373	378	368	427		
HORTONTOWN	960	184	199	199	184	204	209	199	258	P7	TSP
HORTONVILLE	980	328	343	343	328	348	353	343	402	16	NYST, NY 17, NY 17B
HOWELLS	970	213	228	228	213	233	238	228	287	16	NYST, NY 17, NY 17M, NY 211
HUDSON	980	331	346	346	331	351	356	346	405		
HUDSON FALLS	980	554	569	569	554	574	579	569	628	24	NYST, I-87 N, NY 32
HUGHONVILLE	960	219	234	234	219	239	244	234	293	I-84	TSP, I-84, NY 9D
HUGUENOT	970	230	245	245	230	250	255	245	304	16	NYST, US 6, US 209
HUNTER	980	363	378	378	363	383	388	378	437	20	NYST, NY 32, NY23A
HURLEY	980	300	315	315	300	320	325	315	374	19	NYST, US 209
HURLEYVILLE	980	300	315	315	300	320	325	315	374	16	NYST, NY 17
HYDE PARK	960	242	257	257	242	262	267	257	316	NY 55	NYST, NY 55, US 9 N
ITHACA	980	597	612	612	597	617	622	612	671	16	NYST, NY 17, NY 96
JACKSON CORNERS	960	278	293	293	278	298	303	293	352	D26	TSP
JAMESTOWN	980	1010	1025	1025	1010	1030	1035	1025	1084		
JEFFERSONVILLE	980	328	343	343	328	348	353	343	402	16	NYST, NY 17, NY 17B, NY 52
JEWETT	980	383	398	398	383	403	408	398	457	20	NYST, NY 32, NY 23 A
JOHNSON	970	224	239	239	224	244	249	239	298	16	NYST, US 6, NY 284
JOHNSON CITY	980	496	511	511	496	516	521	511	570	16	NYST, NY 17
JOHNSTOWN	980	454	469	469	454	474	479	469	528	28	NYST, NY 30A N
JONES POINT	970	162	177	177	162	182	187	177	236	GWB	PIP Exit 14, NY 210, US 9W

New York

(cont.)

City	Disp.Zone	M	QU	BK	BX	SI	JFK	LAG	NWK	EXIT	ROUTE
KAUNEONGA LAKE	980	296	311	311	296	316	321	311	370	16	NYST, NY 17, NY 17B
KENOZA LAKE	980	321	336	336	321	341	346	336	395	16	NYST, NY 17, NY 17B, NY 52
KENT CLIFFS	960	171	186	186	171	191	196	186	245	P2A	TSP
KERHONKSON	980	244	259	259	244	264	269	259	318	18	NYST, NY 299, US 44
KIAMESHA	980	276	291	291	276	296	301	291	350	16	NYST, NY 17, NY 42
KIAMESHA LAKE	980	276	291	291	276	296	301	291	350	16	NYST, NY 17, NY 42
KINDERSHOOK	980	381	396	396	381	401	406	396	455	NY 23	TSP, NY 23, US 9 N
KINGSTON	980	277	292	292	277	297	302	292	351	19	NYST
LADENTOWN	950	135	150	150	135	155	160	150	209	GWB	PIP, NY 45 N, US 202
LADLETON	980	331	346	346	331	351	356	346	405	16	NYST, NY 17 Ex 99, NY 55
LAFAYETTEVILLE	960	263	278	278	263	283	288	278	337	NY 199	TSP
LAGRANGE	980	212	227	227	212	232	237	227	286	D9	TSP
LAGRANGEVILLE	980	212	227	227	212	232	237	227	286	D9	TSP
LAKE	970	178	193	193	178	198	203	193	252	15	NYST, NY 17, NY 17A
LAKE CARMEL	960	196	211	211	196	216	221	211	270	US 6	TSP, US 6, NY 52 N
LAKE GEORGE	980	598	613	613	598	618	623	613	672	24	NYST, I-87 N
LAKE HILL	980	319	334	334	319	339	344	334	393	19	NYST, NY 28
LAKE HUNTINGTON	980	321	336	336	321	341	346	336	395	15	NYST, NY 17, NY 17B
LAKE KATRINE	980	300	315	315	300	320	325	315	374	19	NYST, US 9W N
LAKE LUCILLE	970	135	150	150	135	155	160	150	209	GWB	PIP Exit 11
LAKE LUZERNE	970	546	561	561	546	566	571	561	620	24	NYST, I-87, NY 9N
LAKE MAHOPAC	960	184	199	199	184	204	209	199	258	US 6	TSP, US 6N
LAKE MINNEWASKA	980	260	275	275	260	280	285	275	334	18	NYST, NY 299, US 44
LAKE OSCAWANA	960	184	199	199	184	204	209	199	258	US 6	TSP
LAKE PEEKSKILL	960	178	193	193	178	198	203	193	252	US 6	TSP, Oregon Rd
LAKE PLACID	980	802	817	817	802	822	827	817	876		
LAKE SECOR	960	171	186	186	171	191	196	186	245	P1	TSP
LAKEVILLE	970	123	138	138	123	143	148	138	197		
LANESVILLE	980	363	378	378	363	383	388	378	437	19	NYST, NY 28, NY 214
LATHAM	980	446	461	461	446	466	471	461	520	24	NYST, I-87 N
LATTINTOWN	980	234	249	249	234	254	259	249	308	17	NYST, US 9W N
LEEDS	980	353	368	368	353	373	378	368	427	21	NYST, NY 23
LEWBEACH	980	342	357	357	342	362	367	357	416	16	NYST, NY 17
LIBERTY	980	310	325	325	310	330	335	325	384	16	NYST, NY 17, Ex 100
LIBERTY CORNERS	970	310	325	325	310	330	335	325	384	15	NYST, Rt 17 N, Rt 17 A
LIBERTYVILLE	980	260	275	275	260	280	285	275	334	18	NYST, NY 299
LINCOLN PARK	980	304	319	319	304	324	329	319	378	19	NYST
LINLITHGO	980	310	325	325	310	330	335	325	384	NY 199	TSP, US 9N
LITHGOW	960	261	276	276	261	281	286	276	335	US 44	TSP, US 44 N
LITTLE FALLS	980	560	575	575	560	580	585	575	634	30	NYST, NY 5
LIVINGSTON MANOR	980	331	346	346	331	351	356	346	405	16	NYST, NY 17
LLOYD	980	250	265	265	250	270	275	265	324	18	NYST, NY 299
LOCK SHELDRAKE	980	301	316	316	301	321	326	316	375	16	NYST, NY 17, NY 42, NY 52
LOCKPORT	980	1165	1180	1180	1165	1185	1190	1180	1239		
LOMONTVILLE	980	278	293	293	278	298	303	293	352	18	NYST, NY 32, NY 213
LONG EDDY	980	353	368	368	353	373	378	368	427	16	NYST, NY 17, NY 17B, NY 97
LOOMIS	980	303	318	318	303	323	328	318	377	16	NYST, NY 17, NY 52
LOUDONVILLE	980	433	448	448	433	453	458	448	507	23	NYST, US 9 N
LUDINGTOVILLE	960	199	214	214	199	219	224	214	273	US 6	TSP, US 6, NY 52 N
LUZERNE	980	548	563	563	548	568	573	563	622	24	NYST, I-87, NY 9 N
LYONSVILLE	980	277	292	292	277	297	302	292	351	18	NYST, NY 299, US 44, US 209

New York

(cont.)

City	Disp.Zone	M	QU	BK	BX	SI	JFK	LAG	NWK	EXIT	ROUTE
MAHOPAC	960	184	199	199	184	204	209	199	258	US 6	TSP, US 6 N
MAHOPAC FALLS	960	178	193	193	178	198	203	193	252	US 6	TSP, US 6 N
MALDEN ON HUDSON	980	303	318	318	303	323	328	318	377	20	NYST, US 9W
MALONE	980	937	952	952	937	957	962	952	1011		
MANITOU	980	175	190	190	175	195	200	190	249	US 202	TSP, NY 9D N
MARGARETVILLE	980	398	413	413	398	418	423	413	472	19	NYST, NY 28
MARLBORO	980	226	241	241	226	246	251	241	300	17	NYST, US 9W
MASSENA	980	1035	1050	1050	1035	1055	1060	1050	1109		
MASTENS LAKE	980	250	265	265	250	270	275	265	324	16	NYST, NY 17
MAYBROOK	970	204	219	219	204	224	229	219	278	16	NYST, NY 17, NY 208 N
MEDINA	980	1117	1132	1132	1117	1137	1142	1132	1191		
MIDDLE HOPE	970	219	234	234	219	239	244	234	293	17	NYST, US 9W N
MIDDLETOWN	970	222	237	237	222	242	247	237	296	16	NYST, NY 17, NY 17 M
MILAN	960	276	291	291	276	296	301	291	350	NY 199	TSP
MILBROOK	960	242	257	257	242	262	267	257	316	US 44	TSP
MILESES	960	365	380	380	365	385	390	380	439	16	NYST, NY 17, NY 17B, NY 97
MILFORD	980	546	561	561	546	566	571	561	620	19	NYST, NY 28
MILLERTON	960	288	303	303	288	308	313	303	362	US 44	TSP, US 44 N
MILLTOWN	960	184	199	199	184	204	209	199	258	US 6	TSP, US 6 N, NY 22
MILTON	980	235	250	250	235	255	260	250	309	17	NYST, US 9W N
MINISINK FORD	980	304	319	319	304	324	329	319	378	16	NYST, US 6, NY 97
MODENA	980	226	241	241	226	246	251	241	300	17	NYST, NY 32 N
MOHONK LAKE	980	270	285	285	270	290	295	285	344	18	NYST
MONGAUP	980	263	278	278	263	283	288	278	337	16	NYST, US 6, NY 97
MONGAUP VALLEY	980	288	303	303	288	308	313	303	362	16	NYST, NY 17, NY 17B
MONROE	970	171	186	186	171	191	196	186	245	16	NYST, NY 17
MONSEY	950	124	139	139	124	144	149	139	198	16	NYST, NY 17
MONTGOMERY	970	141	156	156	141	161	166	156	215	17	NYST, NY 17K
MONTICELLO	980	284	299	299	284	304	309	299	358	16	NYST, NY 17
MOUNT HOPE	970	226	241	241	226	246	251	241	300	16	NYST, NY 17, NY 17M
MOUNT IVY	950	136	151	151	136	156	161	151	210	16	NYST, NY 17 to NY 17M
MOUNT MARION	980	301	316	316	301	321	326	316	375	19	NYST, US 9W N
MOUNT RIGA	980	301	316	316	301	321	326	316	375	US 44	TSP, US 44, NY 22 N
MOUNT ROSS	960	276	291	291	276	296	301	291	350	D26	TSP, Jackson Corners Road
MOUNT TREMPER	980	331	346	346	331	351	356	346	405	19	NYST, NY 28
MOUNTAINDALE	980	263	278	278	263	283	288	278	337	16	NYST, NY 17
MOUNTAINVILLE	970	184	199	199	184	204	209	199	258	16	NYST, NY 32 N
NANUET	950	117	132	132	117	137	142	132	191	19	NYST, NY 28
NAPANOCH	980	303	318	318	303	323	328	318	377	16	NYST, NY 17, US 209
NARROWSBURG	980	339	354	354	339	359	364	354	413	16	NYST, NY 17 Ex 113, US 209 N
NAURAUSHAUN	970	87	102	102	87	107	112	102	161		GWB, PIP Ex 6
NELSON CORNERS	960	178	193	193	178	198	203	193	252	US 202	TSP, US 9 N
NELSONVILLE	960	184	199	199	184	204	209	199	258	US 202	TSP, US 9 N, NY 301
NEVERSINK	980	318	333	333	318	338	343	333	392	16	NYST, NY 17, NY 55
NEVIS	980	301	316	316	301	321	326	316	375	NY 199	TSP, NY 199, US 9 N
NEW CITY	950	124	139	139	124	144	149	139	198	17	NYST
NEW HAMBURG	960	222	237	237	222	242	247	237	296	I-84	TSP, I-84, NY 9D N
NEW HAMPTON	970	212	227	227	212	232	237	227	286	16	NYST, NY 17, NY 17M
NEW HARTFORD	980	652	667	667	652	672	677	667	726	31	NYST
NEW HEMPSTEAD	950	125	140	140	125	145	150	140	199		GWB, PIP Exit 10A
NEW HURLEY	980	226	241	241	226	246	251	241	300	17	NYST, Exit 52, NY 208
NEW MILFORD	970	184	199	199	184	204	209	199	258	15	NYST, NY 17, NY 17A, NY 94
NEW PALTZ	980	261	276	276	261	281	286	276	335	18	NYST
NEW SALEM	980	276	291	291	276	296	301	291	350	19	NYST, NY 213 S
NEW WINDSOR	970	212	227	227	212	232	237	227	286	17	NYST, US 9W 5
NEWARK	980	777	792	792	777	797	802	792	851		
NEWBURGH	970	212	227	227	212	232	237	227	286	17	NYST

New York

(cont.)

City	Disp.Zone	M	QU	BK	BX	SI	JFK	LAG	NWK	EXIT	ROUTE
NIAGARA FALLS	980	1165	1180	1180	1165	1185	1190	1180	1239		
NORTH BRANCH	980	338	353	353	338	358	363	353	412	16	NYST, NY 17, NY 17B
NORTH POLE	980	844	859	859	844	864	869	859	918		
NORWICH	970	523	538	538	523	543	548	538	597	16	NYST, NY 17, NY 12 N
NYACK	950	107	122	122	107	127	132	122	181		GWB to PIP to NY 59
OAKLAND VALLEY	980	250	265	265	250	270	275	265	324	16	NYST, NY 17, NY 211
OBERNBURG	980	355	370	370	355	375	380	370	429	16	NYST,NY17,NY17B, NY 97
OGDENSBURG	980	1097	1112	1112	1097	1117	1122	1112	1171		
OHIOVILLE	980	242	257	257	242	262	267	257	316	18	NYST
OLEAN	980	913	928	928	913	933	938	928	987		
ONEIDA	980	651	666	666	651	671	676	666	725	33	NYST
ONEIDA LAKE	980	677	692	692	677	697	702	692	751	34	NYST, NY 13 N, NY 31
ONEONTA	980	484	499	499	484	504	509	499	558	19	NYST, NY28,NY42, NY 23
ORANGE LAKE	970	212	227	227	212	232	237	227	286	17	NYST, NY 52
ORANGEBURG	950	110	125	125	110	130	135	125	184		
OSCAWANA CORNERS	960	175	190	190	175	195	200	190	249	US 6	TSP
OSCAWANA LAKE	960	175	190	190	175	195	200	190	249	US 6	TSP
OSWEGO	980	859	874	874	859	879	884	874	933	16	NYST, NY 17
OTEGO	980	399	414	414	399	419	424	414	473		
OTISVILLE	970	234	249	249	234	254	259	249	308	16	NYST,NY17,NY17M,NY 21
OWEGO	980	179	194	194	179	199	204	194	253		
OXFORD	970	157	172	172	157	177	182	172	231	16	NYST, NY 17
PAINTED POST	980	690	705	705	690	710	715	705	764	16	NYST, NY 17
PALISADES	950	89	104	104	89	109	114	104	163		GWB to PIP to US 9W
PALMYRA	980	950	965	965	950	970	975	965	1024		
PARKSVILLE	980	310	325	325	310	330	335	325	384	16	NYST, NY 17
PATAUKUNK	980	286	301	301	286	306	311	301	360	16	NYST, NY 17, US 209 N
PATTERSON	960	224	239	239	224	244	249	239	298	43	SMRP, NY 22
PAWLING	960	226	241	241	226	246	251	241	300	43	SMRP, NY 22
PEAKVILLE	980	373	388	388	373	393	398	388	447	16	NYST, NY 17
PEARL RIVER	950	107	122	122	107	127	132	122	181		GWB to PIP Exit 6
PECKSVILLE	960	196	211	211	196	216	221	211	270	US 6	TSP, US 6, NY 52
PENN YAN	980	859	874	874	859	879	884	874	933		
PHILLIPSBURGH	970	205	220	220	205	225	230	220	279	16	NYST, NY 17
PHILLIPSPOET	980	260	275	275	260	280	285	275	334	16	NYST, NY 17, NY 209 N
PHILMONT	980	338	353	353	338	358	363	353	412	NY 217	TSP
PHOENICIA	980	342	357	357	342	362	367	357	416	19	NYST, NY 28
PIERMONT	950	100	115	115	100	120	125	115	174		
PINE BUSH	970	235	250	250	235	255	260	250	309	17	NYST, NY 52
PINE HILL	980	373	388	388	373	393	398	388	447	19	NYST, NY 28
PINE ISLAND	970	193	208	208	193	213	218	208	267	15	NYST, NY 17, NY 17A
PINE PLAINS	960	278	293	293	278	298	303	293	352	NY 199	TSP
PITTS TOWN	980	367	382	382	367	387	392	382	441		
PLATTEKILL	980	222	237	237	222	242	247	237	296	17	NYST, NY 32 N
PLATTSBURGH	980	857	872	872	857	877	882	872	931		
PLEASANT PLAINS	960	261	276	276	261	281	286	276	335	D16	TSP, Clinton Hollow Rd
PLEASANT VALLEY	960	234	249	249	234	254	259	249	308	NY 55	TSP, NY 55, US 44 N
POMONA	950	134	149	149	134	154	159	149	208		GWB to PIP Exit 11
POMONA HEIGHTS	950	127	142	142	127	147	152	142	201		GWB to PIP Exit 11
POND EDDY	980	277	292	292	277	297	302	292	351	16	NYST, US 6, NY 97
PORT EWEN	980	293	308	308	293	313	318	308	367	19	NYST, US 9W
PORT JERVIS	970	230	245	245	230	250	255	245	304	GWB	US 46, NJ 23N
POTSDAM	980	1046	1061	1061	1046	1066	1071	1061	1120		
POTTERSVILLE	980	293	308	308	293	313	318	308	367	16	NYST, NY 17, US 209 N
POUGHKEEPSIE	960	233	248	248	233	253	258	248	307	NY 55	TSP, NY 55 W
POUGHQUAG	960	212	227	227	212	232	237	227	286	NY 52	TSP, NY 52, NY 216
PURLING	980	367	382	382	367	387	392	382	441	21	NYST, NY 23
PUTNAM LAKE	960	180	195	195	180	200	205	195	254		
PUTNAM VALLEY	960	158	173	173	158	178	183	173	232	US 202	TSP, US 202, Oregon Rd
QUARRY HILL	960	200	215	215	200	220	225	215	274		
QUARRYVILLE	980	319	334	334	319	339	344	334	393	20	NYST, NY 32

New York

(cont.)

City	Disp.Zone	M	QU	BK	BX	SI	JFK	LAG	NWK	EXIT	ROUTE
RAMPO	950	124	139	139	124	144	149	139	198		GWB to PIP Exit 8 to NY 59W
RAVENA	980	414	429	429	414	434	439	429	488	21	NYST, US 9W N
RED HOOK	960	270	285	285	270	290	295	285	344	NY 199	TSP, US 9
RED MILLS	980	196	211	211	196	216	221	211	270		
RED OAKS MILL	960	226	241	241	226	246	251	241	300	I-84	TSP, US 9 N
RENSSELAER	980	414	429	429	414	434	439	429	488	23	NYST
RHINEBECK	960	251	266	266	251	271	276	266	325	NY 199	TSP, NY 308
RHINECLIFF	960	260	275	275	260	280	285	275	334	NY 199	TSP, NY 308
RIFTON	980	262	277	277	262	282	287	277	336	18	NYST, NY 299, NY 32, NY 312
RIO	970	262	277	277	262	282	287	277	336	16	NYST, US 6, NY 97, NY 42
ROCHESTER	980	825	840	840	825	845	850	840	899		
ROCK HILL	980	277	292	292	277	297	302	292	351		
ROCK TAVERN	970	200	215	215	200	220	225	215	274	17	NYST, NY 207
ROCK VALLEY	980	353	368	368	353	373	378	368	427	16	NY 17, NY 17B, NY 97
ROCKLAND	980	339	354	354	339	359	364	354	413	16	NYST, NY 17
ROCKVILLE	970	222	237	237	222	242	247	237	296	16	NYST, NY 17
ROME	980	649	664	664	649	669	674	664	723	31	NYST, NY 49
ROSCOE	980	353	368	368	353	373	378	368	427	16	NYST, NY 17
ROSENDALE	980	262	277	277	262	282	287	277	336	18	NYST, NY 32, N 213
RUBY	980	296	311	311	296	316	321	311	370	19	NYST, US 9W N
SAINT ELMO	980	224	239	239	224	244	249	239	298	17	NYST, NY 52
SAINT JOSEPHS	980	288	303	303	288	308	313	303	362	16	NYST, NY 17, NY 42 S
SAINT REMY	980	270	285	285	270	290	295	285	344	19	NYST, NY 213 S
SALAMANCA	980	952	967	967	952	972	977	967	1026		
SALISBURY MILLS	970	197	212	212	197	217	222	212	271	16	NYST, NY 32 N
SALT POINT	960	245	260	260	245	265	270	260	319	D15	TSP
SAMSONVILLE	980	293	308	308	293	313	318	308	367	16	NYST, NY 17, NY 209 N
SARANAC	980	903	918	918	903	923	928	918	977		
SARANAC LAKE	980	857	872	872	857	877	882	872	931		
SARATOGA SPRINGS	980	492	507	507	492	512	517	507	566	24	NYST, I-87 N
SAUGERTIES	980	303	318	318	303	323	328	318	377	20	NYST
SCHENECTADY	980	454	469	469	454	474	479	469	528	25	NYST, I-890
SCHROON LAKE	980	668	683	683	668	688	693	683	742	24	NYST, I-87 N
SCOTIA	980	461	476	476	461	481	486	476	535	25	NYST, I-890
SHANDAKEN	980	361	376	376	361	381	386	376	435	19	NYST, NY 28
SHARON	980	526	541	541	526	546	551	541	600	24	NYST, US 20
SHARON SPRINGS	980	532	547	547	532	552	557	547	606	24	NYST, US 20
SHEKOMEKO	960	277	292	292	277	297	302	292	351	US 44	TSP, NY 82 N
SHELANDOAH	960	200	215	215	200	220	225	215	274	D1	TSP
SHOKAN	980	318	333	333	318	338	343	333	392	19	NYST, NY 28
SHUNPIKE	960	245	260	260	245	265	270	260	319	US 44	TSP, NY 82 N
SIDNEY	980	459	474	474	459	479	484	474	533	16	NYST, NY 17, NY 8 N
SKANEATELES	980	810	825	825	810	830	835	825	884		
SLATE HILL	970	219	234	234	219	239	244	234	293	16	NYST, US 6
SLOATSBURG	950	141	156	156	141	161	166	156	215		PIP Exit 8 to NY 59W to NY 17
SMALLWOOD	980	293	308	308	293	313	318	308	367	16	NYST, NY 17, NY 17B
SOUTH FALLSBURG	980	278	293	293	278	298	303	293	352	16	NYST, NY 17, NY 42
SOUTHFIELDS	970	154	169	169	154	174	179	169	228		GWB to PIP to NY 210W
SPARKILL	950	98	113	113	98	118	123	113	172		GWB to PIP to US 9W N
SPARROW BUSH	970	254	269	269	254	274	279	269	328	16	NYST, US 6, NY 97
SPRING GLEN	980	262	277	277	262	282	287	277	336	16	NYST, NY 17, US 209
SPRING VALLEY	950	121	136	136	121	141	146	136	195		GWB to PIP Exit 8 to NY 59
STAATSBURG	960	231	246	246	231	251	256	246	305	NY 55	TSP, NY 55, US 9 N
STAMFORD	980	430	445	445	430	450	455	445	504	19	NYST, NY 28, NY 42, NY 23
STANFORDVILLE	960	250	265	265	250	270	275	265	324	US 44	TSP, NY 82 N
STATE PARK	960	175	190	190	175	195	200	190	249		
STERLING FOREST	970	158	173	173	158	178	183	173	232	GWB	PIP Exit 14, NY 210 W
STISSING	960	261	276	276	261	281	286	276	335	US 44	TSP, NY 82 N
STONE RIDGE	980	270	285	285	270	290	295	285	344	18	NYST, NY 32, NY 213
STONY POINT	950	154	169	169	154	174	179	169	228		GWB to PIP Exit 14 to NY 210
STORMVILLE	960	197	212	212	197	217	222	212	271	NY 52	TSP

New York

(cont.)

City	Disp.Zone	M	QU	BK	BX	SI	JFK	LAG	NWK	EXIT	ROUTE
SUFFERN	950	123	138	138	123	143	148	138	197	15	NYST
SUGAR LOAF	970	196	211	211	196	216	221	211	270	16	NYST, NY 17
SUMMIT PARK	980	134	149	149	134	154	159	149	208	GWB	PIP Exit 10A
SUMMITVILLE	980	254	269	269	254	274	279	269	328	16	NYST, NY 17, US 209 N
SUNDOWN	980	318	333	333	318	338	343	333	392	16	NYST,NY17,US209 N,NY 55A
SURPRISE	980	406	421	421	406	426	431	421	480	21	NYST, US 9W, NY 81
SWAN LAKE	980	304	319	319	304	324	329	319	378	16	NYST, NY 17
SYRACUSE	980	667	682	682	667	687	692	682	741	36	NYST
TALLMAN	950	121	136	136	121	141	146	136	195		GWB to PIP Exit 8 to NY 59
TANNERSVILLE	980	361	376	376	361	381	386	376	435	20	NYST, NY 32 NY 23A
TAPPAN	950	95	110	110	95	115	120	110	169	GWB	PIP Exit 5
THIELLS	950	128	143	143	128	148	153	143	202		GWB to PIP Exit 13
THOMPSONVILLE	980	270	285	285	270	290	295	285	344	16	NYST, NY 17
TICONDEROGA	980	661	676	676	661	681	686	676	735	24	NYST, I-87N, NY 9N
TILLY FOSTER	960	175	190	190	175	195	200	190	249	US 6	TSP, US 6
TIVOLI	960	296	311	311	296	316	321	311	370	D26	TSP, NY 402
TOMKINS COVE	950	135	150	150	135	155	160	150	209	GWB	PIP Exit 14, NY 210, US 9W
TOMPKINS CORNERS	960	158	173	173	158	178	183	173	232	P2A	TSP
TOWNERS	960	184	199	199	184	204	209	199	258	43	SMRP, NY 22, NY 216
TRAVIS CORNERS	960	175	190	190	175	195	200	190	249	US 202	TSP, US 9 N
TROY	980	418	433	433	418	438	443	433	492	23	NYST, NY 32, NY 2
TUPPER LAKE	980	825	840	840	825	845	850	840	899		
TURNWOOD	980	418	433	433	418	438	443	433	492	16	NYST, NY 17
TUXEDO PARK	970	140	155	155	140	160	165	155	214	GWB	PIP Exit 8, NY 59W, NY 17
ULSTER HEIGHTS	980	318	333	333	318	338	343	333	392	16	NYST, NY 17, US 209 N
ULSTER PARK	980	305	320	320	305	325	330	320	379	18	NYST, NY 299, US 9W N
ULSTERVILLE	980	275	290	290	275	295	300	290	349	17	NYST, NY 52
UNION CENTER	980	296	311	311	296	316	321	311	370	18	NYST, NY 299, US 9W N
UNIONVILLE	970	260	275	275	260	280	285	275	334	16	NYST, US 6, NY 284 S
UNIONVILLE(SULL)	980	342	357	357	342	362	367	357	416	16	NYST, NY 17, NY 42, NY 55
UPPER NYACK	950	116	131	131	116	136	141	131	190		GWB to PIP Exit 8 to NY 59
UTICA	980	684	699	699	684	704	709	699	758	31	NYST
VALS GATE	970	193	208	208	193	213	218	208	267	17	NYST, NY 32 S
VALLEY COTTAGE	950	110	125	125	110	130	135	125	184		GWB to PIP Exit 8 to NY 59
VERBANK	960	234	249	249	234	254	259	249	308	NY 82	TSP, NY 82 N
VERBANK VILLAGE	960	227	242	242	227	247	252	242	301	NY 82	TSP, NY 82 N
VIOLA	950	120	135	135	120	140	145	135	194		GWB to PIP Exit 8 to NY 59W
WALDEN	970	219	234	234	219	239	244	234	293	17	NYST, NY 52
WALKER VALLEY	980	250	265	265	250	270	275	265	324	17	NYST, NY 52
WALLKILL	980	227	242	242	227	247	252	242	301	17	NYST, NY 52, NY 208
WAPPINGERS FALLS	960	205	220	220	205	225	230	220	279	I-84	TSP, I-84, NY 9D N
WARRENSBURG	980	524	539	539	524	544	549	539	598	24	NYST, I-87 N
WARWICK	970	180	195	195	180	200	205	195	254	GWB	PIP Exit 14, NY 210, NY 17A
WASHINGTONVILLE	970	197	212	212	197	217	222	212	271	16	NYST, NY 17, NY 208 N
WATERLOO MILLS	980	235	250	250	235	255	260	250	309	16	NYST, US 6, NY 284 S
WATERTOWN	980	946	961	961	946	966	971	961	1020		
WATERVLIET	980	446	461	461	446	466	471	461	520	24	NYST, I-87, NY 7
WAWARSING	980	278	293	293	278	298	303	293	352	16	NYST, NY 17, US 209 N
WEST CAMP	980	319	334	334	319	339	344	334	393	20	NYST, US 9W N
WEST CORNWALL	970	199	214	214	199	219	224	214	273	16	NYST, US 6, NY 32 N
WEST HAVERSTRAW	950	128	143	143	128	148	153	143	202		GWB to PIP to US 9 W N
WEST HURLEY	980	300	315	315	300	320	325	315	374	19	NYST, NY 28
WEST NYACK	950	109	124	124	109	129	134	124	183		GWB to PIP Exit 8 to NY 59
WEST PARK	980	261	276	276	261	281	286	276	335	18	NYST, NY 299, NY 9W N
WEST PATTERSON	960	196	211	211	196	216	221	211	270	43	SMRP, NY 22, NY 311
WEST POINT	970	178	193	193	178	198	203	193	252	GWB	PIP Exit 16, US 9W N
WESTPORT	980	719	734	734	719	739	744	734	793		
WEST SHOKAN	980	310	325	325	310	330	335	325	384	19	NYST, NY 28, NY 28A
WESTTOWN	970	226	241	241	226	246	251	241	300	16	NYST, US 6, NY 284 S

New York

(cont.)

City	Disp.Zone	M	QU	BK	BX	SI	JFK	LAG	NWK	EXIT	ROUTE
WHITE LAKE	980	296	311	311	296	316	321	311	370	16	NYST, NY 17, NY 17B
WHITE SULPHUR SPRING	980	322	337	337	322	342	347	337	396	16	NYST, NY 17, NY 52
WILCOX	970	196	211	211	196	216	221	211	270	15	NYST, NY 17, NY 17A
WILLOW	980	322	337	337	322	342	347	337	396	19	NYST, NY 28, NY 212
WILLOW GROVE	970	149	164	164	149	169	174	164	223	GWB	PIP Exit 13
WILLOWEMOC	980	328	343	343	328	348	353	343	402	16	NYST, NY 17
WINDHAM	980	394	409	409	394	414	419	409	468	21	NYST, NY 23
WINGDALE	960	219	234	234	219	239	244	234	293	43	SMRP, NY 22
WINTERTON	980	235	250	250	235	255	260	250	309	16	NYST, NY 17
WOODBOURNE	980	250	265	265	250	270	275	265	324	16	NYST, NY 17, NY 42 N
WOODBURY	970	171	186	186	171	191	196	186	245		
WOODBURY FALLS	970	171	186	186	171	191	196	186	245	16	NYST, US 6, NY 32
WOODRIDGE	980	276	291	291	276	296	301	291	350	16	NYST, NY 17
WOODSTOCK	980	318	333	333	318	338	343	333	392	19	NYST, NY 28, NY 375
WURTSBORO HILLS	980	250	265	265	250	270	275	265	324	16	NYST, NY 17
YOUNGSVILLE	980	321	336	336	321	341	346	336	395	16	NYST, NY 17, NY 52
YULAN	980	304	319	319	304	324	329	319	378	16	NYST, US 6, NY 97

Westchester Co.

CITY	Disp.Zone	M	QU	BK	BX	SI	JFK	LAG	NWK	EXIT	ROUTE
AMAWALK	930	147	162	162	147	167	172	162	214	21	TSP, US 202
ANNSVILLE	930	147	162	162	147	167	172	162	214	21	TSP, US 9
ARCHVILLE	930	97	112	112	97	117	122	112	164	9	NYST, US 9 N
ARDSLEY	910	78	93	93	78	98	103	93	145	17	SMRP, Ashford Ave
ARDSLEY ON HUDSON	910	83	98	98	83	103	108	98	150	17	SMRP, Ashford Ave, US 9
ARMONK	940	112	127	127	112	132	137	127	179	28	BRP, NY 22 N
BANKSVILLE	940	122	137	137	122	142	147	137	189		HRP, US 684, Rt 22 N
BEDFORD	940	125	140	140	125	145	150	140	192	39	SMRP
BEDFORD CENTER	940	125	140	140	125	145	150	140	192	39	SMRP
BEDFORD HILLS	940	125	140	140	125	145	150	140	192	39	SMRP
BEDFORD VILLAGE	940	125	140	140	125	145	150	140	192	39	SMRP
BOUTONVILLE	940	153	168	168	153	173	178	168	220	43	SMRP, NY 22, NY 35 W
BRIARCLIFF MANOR	930	100	115	115	100	120	125	115	167	29	SMRP, NY 9A
BRONXVILLE	920	74	89	89	74	94	99	89	141	1	BRP, Bronxville
BUCHANAN	930	139	154	154	139	159	164	154	206	26	SMRP, NY 9A N
CAMP SMITH	930	148	163	163	148	168	173	163	215		TSP, US 202, US 6
CHAPPAQUA	940	105	120	120	105	125	130	120	172	32	SMRP
CHAUNCEY	910	78	93	93	78	98	103	93	145	16	SMRP
CORTLAND	930	138	153	153	138	158	163	153	205	TSP	Rte 17 W, Rte 9A, US 9N
CRESTWOOD	920	78	93	93	78	98	103	93	145		TSP, US 202
CROMPOND	930	139	154	154	139	159	164	154	206	43	SMRP, NY 22, NY 35 W
CROSS RIVER	940	138	153	153	138	158	163	153	205		I-684 Exit 6, RT 35 E
CROTON	930	128	143	143	128	148	153	143	195	26	SMRP, NY 9A, US 9
CROTON FALLS	930	159	174	174	159	179	184	174	226	43	SMRP, NY 22
CROTON HEIGHTS	930	136	151	151	136	156	161	151	203		
CROTON LAKE	930	133	148	148	133	153	158	148	200		TSP
CROTON ON HUDSON	930	115	130	130	115	135	140	130	182	26	SMRP, NY 9A, US 9
CROTONVILLE	930	115	130	130	115	135	140	130	182	26	SMRP, NY 9A
CRUGERS	930	128	143	143	128	148	153	143	195	26	SMRP, NY 9A, US 9
DOBBS FERRY	910	78	93	93	78	98	103	93	145	17	SMRP, Ashford Ave
DUNWOODIE	910	74	89	89	74	94	99	89	141	5	SMRP, Yonkers Ave
EASTCHESTER	920	78	93	93	78	98	103	93	145	12	CCP, NY 22
EASTVIEW	910	89	104	104	89	109	114	104	156	23	SMRP
ELMSFORD	910	91	106	106	91	111	116	106	158		I-87, I-287
FLEETWOOD	920	81	96	96	81	101	106	96	148	11	CCP, Broad St
FURNACE WOODS	930	127	142	142	127	147	152	142	194		
GLENVILLE	910	84	99	99	84	104	109	99	151	21	SMRP, NY 119
GLENWOOD	910	67	82	82	67	87	92	82	134	21	SMRP, NY 119
GOLDENS BRIDGE	940	153	168	168	153	173	178	168	220		HRP, I-684 N
GRANITE SPRINGS	930	129	144	144	129	149	154	144	196		
GRANTS CORNERS	940	138	153	153	138	158	163	153	205		
GREENBURGH	910	89	104	104	89	109	114	104	156		I-87, NY 119
GREENVILLE	910	91	106	106	91	111	116	106	158	17	SMRP, Ardsley Rd, NY 100
HARMON	930	93	108	108	93	113	118	108	160		
HARMON ON HUDSON	930	118	133	133	118	138	143	133	185	26	SMRP, NY 9A, US 9
HARRISON	920	84	99	99	84	104	109	99	151	25	HRP, NY 127
HARTSDALE	920	84	99	99	84	104	109	99	151	15	BRP
HASTINGS ON HUDSON	910	78	93	93	78	98	103	93	145	12	SMRP
HAWTHORNE	930	97	112	112	97	117	122	112	164	26	SMRP, NY 141
HAWTHORNE CIRCLE	930	97	112	112	97	117	122	112	164	26	SMRP
INDIAN POINT	940	114	129	129	114	134	139	129	181		
IRVINGTON	910	89	104	104	89	109	114	104	156	19	SMRP, Harrison Rd
JEFFERSON VALLEY	930	148	163	163	148	168	173	163	215		TSP, US 6 N
KATONAH	940	133	148	148	133	153	158	148	200		HRP, 684 Exit 6
KITCHAWAN	930	122	137	137	122	142	147	137	189		TSP, NY 134

Westchester Co. (cont.)

CITY	Disp.Zone	M	QU	BK	BX	SI	JFK	LAG	NWK	EXIT	ROUTE
LAKE LINCOLNDALE	940	159	174	174	159	179	184	174	226		US 202, TSP, Lovell St
LAKE MOHEGAN	930	144	159	159	144	164	169	159	211		US 6, TSP
LARCHMONT	920	78	93	93	78	98	103	93	145	9	NET (I-95)
LEWISBORO	940	155	170	170	155	175	180	170	222	28	BRP,NY22,NY 35,NY123
LINCOLNDALE	940	155	170	170	155	175	180	170	222		TSP
MAHANSIC STATE PARK	930	124	139	139	124	144	149	139	191		
MAMARONECK	920	83	98	98	83	103	108	98	150	18	NET (I-95)
MILLWOOD	930	116	131	131	116	136	141	131	183		TSP
MOHEGAN LAKE	930	144	159	159	144	164	169	159	211		TSP
MONTROSE	930	127	142	142	127	147	152	142	194	26	SMRP, NY 9A N
MOUNT HOPE	910	78	93	93	78	98	103	93	145	17	SMRP
MOUNT KISCO	940	125	140	140	125	145	150	140	192	34	SMRP
MOUNT PLEASANT	930	99	114	114	99	119	124	114	166	W 6	TSP
MOUNT VERNON	920	77	92	92	77	97	102	92	144		BRP, Exit Oak St
NEW CASTLE	940	114	129	129	114	134	139	129	181		SMRP, RT 133 W
NEW ROCHELLE	920	77	92	92	77	97	102	92	144	8	NET (I-95)
NORTH CASTLE	940	114	129	129	114	134	139	129	181	28	BRP, NY 22 N
NORTH PELHAM	920	77	92	92	77	97	102	92	144	12	HRP, E. Lincoln Ave
NORTH SALEM	940	159	174	174	159	179	184	174	226	43	SMRP, NY22 N,NY 116
NORTH TARRYTOWN	910	97	112	112	97	117	122	112	164	9	NYST, US 9 N
NORTH WHITE PLAINS	920	89	104	104	89	109	114	104	156	26	BRP, NY 22
NORTH YONKERS	910	78	93	93	78	98	103	93	145		HHP, Exit Broadway
OSCAWANA	930	128	143	143	128	148	153	143	195	26	SMRP, NY 9A N
OSSINNING	930	112	127	127	112	132	137	127	179	26	SMRP, NY 9A N, NY 133
PEEKSKILL	930	140	155	155	140	160	165	155	207	26	SMRP, NY 9A N, US 9
PELHAM	920	77	92	92	77	97	102	92	144	9	HRP, Wolfs Lane
PELHAM MANOR	920	77	92	92	77	97	102	92	144	7	HRP, US 1
PHILIPSE MANOR	930	99	114	114	99	119	124	114	166		HHP, Exit B'way
PLAYLAND (RYE BEACH)	920	84	99	99	84	104	109	99	151	19	NET Exit 19,Playland Pkwy
PLEASANTSIDE	930	122	137	137	122	142	147	137	189		
PLEASANTVILLE	930	110	125	125	110	130	135	125	177	29	SMRP
POCANTICO HILLS	930	93	108	108	93	113	118	108	160	23	SMRP
PORT CHESTER	920	97	112	112	97	117	122	112	164	13	NET (I-95)
POUND RIDGE	940	144	159	159	144	164	169	159	211	28	BRP, NY 22 N
PURCHASE	920	95	110	110	95	115	120	110	162	27	NRP, NY 120 N
PURDYS	940	151	166	166	151	171	176	166	218	43	SMRP, NY 22
ROE PARK	930	133	148	148	133	153	158	148	200		
RYE	920	87	102	102	87	107	112	102	154	19	NET (I-95)
RYE BEACH	920	97	112	112	97	117	122	112	164		
RYE BROOK	920	97	112	112	97	117	122	112	164		HRP, Exit 28 or 29
SALEM CENTER	940	162	177	177	162	182	187	177	229	43	SMRP,NY 22,N 35,NY124
SALEM CORNERS	940	144	159	159	144	164	169	159	211		
SCARBOROUGH	930	110	125	125	110	130	135	125	177	9	NYST, US 9 N
SCARSDALE	920	78	93	93	78	98	103	93	145	12	BRP, Crane Rd
SCOTTS CORNERS	940	144	159	159	144	164	169	159	211	43	SMRP, NY 22, NY 121
SHENOROCK	930	150	165	165	150	170	175	165	217		
SHRUB OAK	930	148	163	163	148	168	173	163	215		
SLEEPY HOLLOW	930	97	112	112	97	117	122	112	164	9	NYST, US 9 N
SOMERS	940	155	170	170	155	175	180	170	222	43	SMRP, NY 22, NY 116
SOUTH SALEM	940	159	174	174	159	179	184	174	226	43	SMRP, NY 22, NY 35
SPARTA	930	97	112	112	97	117	122	112	164	9	NYST, US 9N
TARRYTOWN	910	84	99	99	84	104	109	99	151	9	NYST, US 9
TEATOWN	930	125	140	140	125	145	150	140	192	9	NYST, US 9 N, NY 134
THORNWOOD	930	110	125	125	110	130	135	125	177	26	SMRP, NY 141
TUCKAHOE	920	77	92	92	77	97	102	92	144	3	BRP, Elm St

Westchester Co. (cont.)

CITY	Disp.Zone	M	QU	BK	BX	SI	JFK	LAG	NWK	EXIT	ROUTE
VALHALLA	920	93	108	108	93	113	118	108	160	W 2	TSP, Columbus Ave
VAN CORTLANDTVILLE	930	151	166	166	151	171	176	166	218		TSP to Oregon Rd.
VERPLANCK	930	135	150	150	135	155	160	150	202	26	SMRP, NY 9A N
VISTA	940	155	170	170	155	175	180	170	222		SMRP Exit 43 to NY 22
WACCABUC	940	159	174	174	159	179	184	174	226	43	SMRP,NY22,NY35, NY121N
WESTCHESTER AIRPORT	940	104	119	119	104	124	129	119	171		
WHITE PLAINS	920	89	104	104	89	109	114	104	156	22	BRP, County Ctr.
YONKERS	910	74	89	89	74	94	99	89	141		NYST Exit 1 thru 6
YORKTOWN	930	141	156	156	141	161	166	156	208		SBP to TSP to US 202
YORKTOWN HEIGHTS	930	122	137	137	122	142	147	137	189	W 18	TSP, Underhill Ave

Pennsylvania

City	Disp.Zone	M	QU	BK	BX	SI	JFK	LAG	NWK	COUNTY	ROUTE
ABINGTON	777	242	257	257	257	257	267	257	309	MONTGOMERY	NJT,PT,EX 27,PA 611S
ALBRIGHTSVILLE	777	343	358	358	358	358	368	358	410		
ALQUIPPA	777	1044	1059	1059	1059	1059	1069	1059	1111	BEAVER	RTE 80W
ALLENTOWN	777	288	303	303	303	303	313	303	355	LEHIGH	NJT,US 22
ALTOONA	777	723	738	738	738	738	748	738	790	BLAIR	HT,I-95 TO I-76
AMBLER	777	260	275	275	275	275	285	275	327	MONTGOMERY	NJT E6PT EX 26 RTE 309-
ANNVILLE	777	403	418	418	418	418	428	418	470		
ASPERVILLE	777	232	247	247	247	247	257	247	299		
BALA CYNWYD	777	253	268	268	268	268	278	268	320	MONTGOMERY	NJT,EX 6,PT EX 24,I-76E EX
BENSALEM	777	272	287	287	287	287	297	287	339	BUCKS	NJT,EX 6-PT-X 28
BERWICK	777	383	398	398	398	398	408	398	450	COLUMBIA	RTE 80W
BERWYB	777	291	306	306	306	306	316	306	358	BUCKS	NJT,X 6 PT X 24,US 202 S
BETHLEHEM	777	237	252	252	252	252	262	252	304	NORTHAMPTON	I-78W
BLAKESLEE	777	292	307	307	307	307	317	307	359		RTE 80,EXP 43,RTE 115N
BLOOMBURG	777	217	232	232	232	232	242	232	284		
BLUE BALL	777	401	416	416	416	416	426	416	468	LANCASTER	NJT,EX 6 PTX 22-RTE 23
BLUE BELL	777	278	293	293	293	293	303	293	345	MONTGOMERY	NJT,X 6 PT X 25
BRATFORD	777	805	820	820	820	820	830	820	872		
BRISTOL	777	198	213	213	213	213	223	213	265	BUCKS CITY	
BRYN MAWR	777	265	280	280	280	280	290	280	332	MONTGOMERY	NJT,PT,I-75E,RTE 320 S
BUCKS HILLS FALLS	777	244	259	259	259	259	269	259	311	MONROE	I-80,P49,RT191,RT446
BUTLER	777	1020	1035	1035	1035	1035	1045	1035	1087	BUTLER	RTE 80
CAMPHILL	777	444	459	459	459	459	469	459	511	CUMBERLAND	NJT,EX PT X 17
CANADENIS	777	268	283	283	283	283	293	283	335	MONROE	
CARAFOLIS	777	928	943	943	943	943	953	943	995		
CARBONDALE	777	351	366	366	366	366	376	366	418	LACKWANNA	I-80, I-380, I-81N
CARVERSVILLE	777	236	251	251	251	251	261	251	303		
CHADDSFORD	777	338	353	353	353	353	363	353	405		
CHELTEHAM	777	247	262	262	262	262	272	262	314	MONTGOMERY	NJT,X 6,PT X 27,R 611 S
CHESTER	777	283	298	298	298	298	308	298	350	DELAWARE	NJT,X 2,US 322N
CHESTNUT HILL	777	255	270	270	270	270	280	270	322	PHILADELPHIA	NJT,PT,RTE 309 S
CLARK SMITH	777	323	338	338	338	338	348	338	390		
COATSVILLE	777	320	335	335	335	335	345	335	387		
COLLEGEVILLE	777	286	301	301	301	301	311	301	353		
COLUMBIA	777	212	227	227	227	227	237	227	279		
CONHOCKEN	777	302	317	317	317	317	327	317	369		
COOPERSBURG	777	244	259	259	259	259	269	259	311		
CORNWALL	777	251	266	266	266	266	276	266	318	LEBANON	NJT-EX 6-PT-X 20
CORNWELL HEIGHT	777	212	227	227	227	227	237	227	279	BUCKS	NJT,PT,US 13S
CRYSTAL LAKE	777	756	771	771	771	771	781	771	823		NJT,PT
DALLAS	777	346	361	361	361	361	371	361	413		
DELANO	777	330	345	345	345	345	355	345	397	MONTOUR	RTE 80W
DANVILLE	777	426	441	441	441	441	451	441	493		
DEVONE	777	319	334	334	334	334	344	334	386		
DINGMANS FERRY	777	299	314	314	314	314	324	314	366	PIKE	180, NJ 34,RT 15N RT 521
DOWINGTON	777	319	334	334	334	334	344	334	386	CHESTER	NJT X 6-PT X 23
DOYLESTOWN	777	214	229	229	229	229	239	229	281	BUCKS	I-78W
DREXILL HILL	777	258	273	273	273	273	283	273	325		
DUNMORE	777	323	338	338	338	338	348	338	390		

Pennsylvania		(Cont.)									
City	Disp.Zone	M	QU	BK	BX	SI	JFK	LAG	NWK	COUNTY	ROUTE
EASTON	777	263	278	278	278	278	288	278	330	NORTHAMPTON	I-78W
EAST GREENVILLE	777	278	293	293	293	293	303	293	345		
EAST STROUDSBURG	777	213	228	228	228	228	238	228	280	MONROE	I-80-P49
EFFORT	777	292	307	307	307	307	317	307	359		I-80-X 43-RTE 115S
ELKINS PARK	777	247	262	262	262	262	272	262	314	MONTGOMERY	NJT,X 6PT X 27
ERIE	777	1060	1075	1075	1075	1075	1085	1075	1127	ERIE	80W-TO RTE 79N
ESSINGTON	777	265	280	280	280	280	290	280	332		
EXETER	777	331	346	346	346	346	356	346	398		
EXTON	777	302	317	317	317	317	327	317	369	CHESTER	NJT,X 6-PT X 23
FAIRVILLE	777	296	311	311	311	311	321	311	363		
FAIRLESS HILLS	777	198	213	213	213	213	223	213	265	BUCKS	NJT,X 9 US 1 SO
FARI FILLE	777	325	340	340	340	340	350	340	392		
FERNDALE	777	261	276	276	276	276	286	276	328		
FORT WASHINGTON	777	258	273	273	273	273	283	273	325	MONTGOMERY	NJT,X 6-PT X 26
FOX CHASE	777	300	315	315	315	315	325	315	367	PHILADELPHIA	NJT,PT,US 1 SO,RT 73 N
FRASER	777	329	344	344	344	344	354	344	396		
GARDENVILLE	777	240	255	255	255	255	265	255	307	BUCKS	178,US 202S,RT 413N
GETTYSBURG	777	534	549	549	549	549	559	549	601	ADAMS	NJT,X 6-PT X 17-US 15 S
GLADWYNE	777	255	270	270	270	270	280	270	322	MONTGOMERY	NJT,PT ,L I-76E, RT 23S
GLEN MILLS	777	316	331	331	331	331	341	331	383		
GLENSIDE	777	283	298	298	298	298	308	298	350	MONTGOMERY	NJT,PT,RTE 611 S
GLENSVILLE	777	262	277	277	277	277	287	277	329		
GORSHAM	777	261	276	276	276	276	286	276	328		
GREENBERG	777	258	273	273	273	273	283	273	325	WESTMORELAND	TRTE 80W
GREENTOWN	777	290	305	305	305	305	315	305	357		
HAMILLEN	777	283	298	298	298	298	308	298	350		
HANOVER	777	666	681	681	681	681	691	681	733	YORK	NJT, PT
HARDYS WAY	777	403	418	418	418	418	428	418	470		
HARRISBURG	777	446	461	461	461	461	471	461	513	DAUPHIN	NJT,X 6,PT X 19
HARSAW	777	261	276	276	276	276	286	276	328		
HAVERFORD	777	262	277	277	277	277	287	277	329	MONTGOMERY	NJT,PT,I-76 E, RT 320 S
HAVERTOWN	777	265	280	280	280	280	290	280	332	MONTGOMERY	NJT,PT,I-76E, RT 320S
HAWLEY	777	266	281	281	281	281	291	281	333		
HAZLETON	777	330	345	345	345	345	355	345	397	CARBON	I-80 X 38--I-81S
HELLERTOWN	777	248	263	263	263	263	273	263	315		
HERSHEY	777	467	482	482	482	482	492	482	534	DAUPHIN	NJT,PT,PA117,US 322
HENRYVILLE	777	234	249	249	249	249	259	249	301		RTE 80-X 45-RTE 715
HIGH SPIRE	777	437	452	452	452	452	462	452	504		
HOLLAND	777	263	278	278	278	278	288	278	330		
HONESDALE	777	288	303	303	303	303	313	303	355	WAYNE	RTE 80W
HUNTINGTON VALLEY	777	235	250	250	250	250	260	250	302	MONTGOMERY	NJT,PT,US I S, RT 63W
INTERCOURSE	777	390	405	405	405	405	415	405	457	LANCASTER	NJT,PT, RT 23 S,RT 772 S
JENKENTOWN	777	288	303	303	303	303	313	303	355	MONTGOMERY	NJT,PT ,RT 611 S
JIM THORPE	777	297	312	312	312	312	322	312	364		
JOHNSTOWN	777	814	829	829	829	829	839	829	881	CAMBIA	NJT,PT, RT 56N
KENNET SQUARE	777	320	335	335	335	335	345	335	387		
KINGS OF PRUSSIA	777	278	293	293	293	293	303	293	345	CHESTER	NJT,X 6,PT X 24,
LAFAYETTE HILL	777	265	280	280	280	280	290	280	332	MONTGOMERY	NJT,PT X 25-US 422S
LAKE HARMONY	777	290	305	305	305	305	315	305	357		RT 80, RTE 115S,RT 903
LANCASTER	777	388	403	403	403	403	413	403	455	LANCASTER	NJT,X 6-PT X 21
LANGHORNE	777	213	228	228	228	228	238	228	280	BUCKS	NJT,X 9-US 1 SO

Pennsylvania (Cont.)											
City	Disp.Zone	M	QU	BK	BX	SI	JFK	LAG	NWK	County	Route
LEBANON	777	403	418	418	418	418	428	418	470	LEBANON	NJT, PT, RT 72N
LENSDEN	777	269	284	284	284	284	294	284	336		
LEVITTOWN	777	197	212	212	212	212	222	212	264	BUCKS	NJT,PT, US 13N
LEWISBURG	777	497	512	512	512	512	522	512	564	UNION	RTE 80W
LOCK HAVEN	777	593	608	608	608	608	618	608	660	CLINTON	RTE 80W
LONG HORN	777	235	250	250	250	250	260	250	302		
LORDS VALLEY	777	253	268	268	268	268	278	268	320		
LUMBERVILLE	777	209	224	224	224	224	234	224	276		
MACBETH	777	261	276	276	276	276	286	276	328		
MALVERNE	777	276	291	291	291	291	301	291	343	CHESTER	NJT,PT,US 202 S
MERION	777	467	482	482	482	482	492	482	534		
MECHANICSBURG	777	439	454	454	454	454	464	454	506		
MEDIA	777	278	293	293	293	293	303	293	345	DELAWARE	NJT,PT,US 202 S,RT 252S
MERION	777	253	268	268	268	268	278	268	320	MONTGOMERY	NJT, PT,176 E,US 1
MELROSE PARK	777	262	277	277	277	277	287	277	329		
MILFORD	777	181	196	196	196	196	206	196	248	PIKE	I-80, NJ34,RT15N,US 206N
MORRISVILLE	777	193	208	208	208	208	218	208	260	BUCKS	NJT, X 9-US 1 S
MT POCONOS	777	278	293	293	293	293	303	293	345	MONROE	RTE 80,RTE 611N
MT BETHEL	777	212	227	227	227	227	237	227	279		
NARBETH	777	254	269	269	269	269	279	269	321	MONTGOMERY	NJT,PT, I-76 X 33
NARZARETH	777	262	277	277	277	277	287	277	329	NORTHAMPTON	I-78W-PA 33N
NEW BERLINVILLE	777	334	349	349	349	349	359	349	401	MONTGOMERY	NJT-X 6-PT X 23-RTE 100 N
NEW HOPE	777	179	194	194	194	194	204	194	246	BUCKS	I-78-X 29-I-202S
NEWTON SQUARE	777	286	301	301	301	301	311	301	353	CHESTER	NJT-X 6-PT X 24,US 202 S
NEWTON	777	199	214	214	214	214	224	214	266	BUCKS	NJT,US1S,295N,195S,RT332W
NORRISTOWN	777	224	239	239	239	239	249	239	291	MONTGOMERY	NJT-X 6-PT 25
NORTH EASTHAM	777	614	629	629	629	629	639	629	681		
NORTHAMPTON	777	358	373	373	373	373	383	373	425		
NORTH WALES	777	300	315	315	315	315	325	315	367		
OIL CITY	777	990	1005	1005	1005	1005	1015	1005	1057	VENANGO	RTE 80W
OTTO LAKE	777	273	288	288	288	288	298	288	340		
PAOLI	777	261	276	276	276	276	286	276	328	CHESTER	NJT,X 6-PT X 24
PENN ARGYLE	777	255	270	270	270	270	280	270	322		
PENN POCONOS	777	274	289	289	289	289	299	289	341		
PHILADELPHIA	777	250	265	265	265	265	275	265	317	PHILADELPHIA	NJT,X 4-RTE 73-RTE 38
PIPERSVILLE	777	292	307	307	307	307	317	307	359	BUCKS	I-78 X 29-US 202 S-RTE 32N
PITTSBURGH	777	889	904	904	904	904	914	904	956	ALLEGHANY	NJT,X 6 I-376-X 8-1
PT PLEASANT	777	200	215	215	215	215	225	215	267	BUCKS	NJT,US 1 S-NJ 29N-PA 32N
POTTSVILLE	777	338	353	353	353	353	363	353	405	SCHUYKILL	I-78-X P9-RTE 61 N
POTTSTOWN	777	307	322	322	322	322	332	322	374	MONTGOMERY	NJT-X 6-PT X 23-RTE 100N
QUAKERTOWN	777	235	250	250	250	250	260	250	302	BUCKS	I-78-RTE 308 S
RADNOR	777	334	349	349	349	349	359	349	401	DELAWARE	NJT,-PT,176 E,RT 320 S
READING	777	337	352	352	352	352	362	352	404	BERKSHIRE	NJT,X 6-PT X 22-I-176N
RED LIONS	777	366	381	381	381	381	391	381	433	CHESTER	NJT X 6-PT X 23-RTE 100S
REVERE	777	200	215	215	215	215	225	215	267		
ROSEMONT	777	532	547	547	547	547	557	547	599		
ROXBURY	777	532	547	547	547	547	557	547	599		
RYDAL	777	267	282	282	282	282	292	282	334		

Pennsylvania											
City	(Cont.)										
	Disp.Zone	M	QU	BK	BX	SI	JFK	LAG	NWK	COUNTY	ROUTE
SAINT DAVID	777	274	289	289	289	289	299	289	341	DALEWARE	NJT-PT X 24-I-76E-X 27
SAYLORBURG	777	209	224	224	224	224	234	224	276		
SAYRE	777	542	557	557	557	557	567	557	609	BRADFORD	RTE 80W
SCHWENSVILLE	777	315	330	330	330	330	340	330	382		
SCHURENSHIRE	777	300	315	315	315	315	325	315	367		
SCOTT RUN	777	212	227	227	227	227	237	227	279		
SCRANTON	777	291	306	306	306	306	316	306	358	LACKAWANNA	I-80W-X P44--380
SELLERVILLE	777	307	322	322	322	322	332	322	374	BUCKS	NJT-PT X 26-RTE 309 N
SHARON	777	1100	1115	1115	1115	1115	1125	1115	1167	MERCER	RTE 80W
SHAWNEE ON DEL	777	194	209	209	209	209	219	209	261		
SHIPPENSBURG	777	561	576	576	576	576	586	576	628	CUMBERLAND	NJT,PT
SHOLOW	777	238	253	253	253	253	263	253	305		
SHREWSBURGH	777	514	529	529	529	529	539	529	581		
SKYTOP	777	268	283	283	283	283	293	283	335	MONROE	80W-P49-RT 191N-RT 447N
SOUTHAMPTON	777	227	242	242	242	242	252	242	294	BUCKS	NJT,X 6-PT X 28-132W
SPRINGFIELD	777	263	278	278	278	278	288	278	330	DELAWARE	NJT,PT -76E-US 1S
STATE COLLEGE	777	647	662	662	662	662	672	662	714	CENTRE	I-80-PA 26S
STEPHEN TOWN	777	390	405	405	405	405	415	405	457		
STROUDBURG	777	194	209	209	209	209	219	209	261	MONROE	I-80-US 46
SUMMIT	777	406	421	421	421	421	431	421	473	SULLIVAN	NJT,PT
SWATHMORE	777	258	273	273	273	273	283	273	325	DELAWARE	NJT,US 322N, 95N-RT 320
SWOYERSVILLE	777	344	359	359	359	359	369	359	411	DELAWARE	NJT,US 32 N, 95N,RT 320
TAMIMINT	777	429	444	444	444	444	454	444	496	PIKE	NJT,PT,OT
TANNERVILLE	777	252	267	267	267	267	277	267	319		RTE 80,EXP 45
TOBYHANNA	777	247	262	262	262	262	272	262	314		
TREVOSE	777	274	289	289	289	289	299	289	341		
TREXLETOWN	777	239	254	254	254	254	264	254	306		
TREXLER	777	275	290	290	290	290	300	290	342		
TROY	777	514	529	529	529	529	539	529	581		
UPPER DARBY	777	255	270	270	270	270	280	270	322		NJT,PT,I-76E,US 1
VALLEY FORGE	777	300	315	315	315	315	325	315	367	MONTGOMERY	NJT X 6-PT X 24-PA 23 N
VILLANOVA	777	267	282	282	282	282	292	282	334	DELAWARE	NJT X 6-PT X 24-I-76E X 27
WALLINGFORD	777	274	289	289	289	289	299	289	341	DELAWARE	NJT,US322,95N,RT 320N
WARMINSTER	777	235	250	250	250	250	260	250	302	BUCKS	NJT-PT-RTE 132W
WARREN	777	964	979	979	979	979	989	979	1031	WARREN	RTE 80W
WASHINGTON X'ING	777	217	232	232	232	232	242	232	284	BUCKS	NJT X 9-US 1-PA 32N
WAYNE	777	304	319	319	319	319	329	319	371	DELAWARE	NJT-PT -US 202S-R252S
WESTCHESTER	777	281	296	296	296	296	306	296	348		
WHITE HAVEN	777	298	313	313	313	313	323	313	365		
WILKES-BARRE	777	298	313	313	313	313	323	313	365	LUZEME	I-80,US 46
WILLIAMSPORT	777	460	475	475	475	475	485	475	527	LYCOMING	I-80 XP41-1-180N
WILLOW GROVE	777	261	276	276	276	276	286	276	328	BUCKS	NJT X 6-PT X 28
WRIGHTSTOWN	777	250	265	265	265	265	275	265	317		
WYNNEWOOD	777	305	320	320	320	320	330	320	372	MONTGOMERY	NJT,PT,I-76E, US 1S
YARDLEY	777	186	201	201	201	201	211	201	253	BUCKS	NJT ,US 1S, 295N,95S
YORK	777	404	419	419	419	419	429	419	471	YORK	NJT,PT

Major Cities

CITY	STATE	DISP ZONE	PRICE	COUNTY	ROUTE
ABERDEEN	MD	777	431	HARTFORD	NJT,I-95S EX MD 85
ACTON	MA	666	593		
AKRON	OH	888	1019	SUMMIT	HT-I-95 SO-TO I-76 TO I-80
ALEXANDRA	VA	777	918	ARLINGTON	NJT,JFK,BWP
AMHERST	MA	666	376	HAMPSHIRE	I-95N EX 47,I-91N-X MA 19,RTE 9E
ANNAPOLIS	MD	777	551	ANNE ARUNDEL	NJT I-95E-I-895 X 13,RTE 2S
ARLINGTON	VA	777	596	ARLINGTON	NJT,195 SO-X VA 1
ASHEVILLE	NC	777	1459		NJT,JFK,BWP
ATLANTA	VA	777	1769		NJT,JFK,BWP
ATTLEBORO	MA	666	439	BRISTOL	I-95N EX,MA 4
AGUSTA	ME	666	948	KENNEBEC	I-95 N-EX ME 46
AYER	MA	666	513	MIDDLESEX	I-95N-I-91N,I-84E,I-76E EX
BALTIMORE	MD	777	518	BALTIMORE	NJT,195S,EX MD 64-62
BANGOR	ME	666	1060	PENOBSCOTT	I-95N-EX ME 46
BAR HARBOR	ME	666	759		I-95N
BARRINGTON	RI	666	465	BRISTOL	I-95N-EX 20,I-195,RTE 114S
BATH	ME	666	873	SAGADAHOC	I-95N
BELLOWS FALL	VT	666	573	WINDHAM	I-95N-I-91N
BENNINGTON	VT	666	435	BENNINGTON	TSP TO END I-90E-X MA 2,US 7N
BERLIN	NH	666	958	COOS	I-95 TO I-91N
BERKSHIRE	MA	666	404		
BETHANY BEACH	DE	666	503	SUSSEX	NJT I-95 S,US 13S,US 113S,RTE 1
BETHESDA	MD	777	584	MONTGOMERY	NJT,I-95 S-X MD 27,I-495 X 34
BEVERLY	MA	666	584	ESSEX	195N-X MA-45,RTE 128 X 19
BOSTON	MA	666	552	SUFFOLK	195N X MA 12,I-93
BOWIE	MD	777	552	PR.GEOREGS	NJT,195S,X MD 19, US 5E
BRATTLEBORO	VT	666	489	WINDHAM	I-95N I-91N,EX VE 2
BRATTON	VT	666	522		
BRIGHTON	MA	666	545		
BRISTOL	RI	666	501	BRISTOL	I-95N
BROCKTON	MA	666	526	CT,END-US6 MASS 44E	
BROOKLINE	MA	666	545	SUFFOLK	I-95N-X MA 20
BURLINGTON	VT	666	733	CHITTENDEN	I-95N,I-91N,X VE 10,I-89N
BUXBURG	MA	666	547		
BUZZARDS BAY	MA	666	561	BARNSTABLE	I-95N-X R20-195-TRE 28
CAMBRIDGE	MA	666	549	MIDDLESEX	I-95 X MA 12,193N,EXS 27-29
CAMBRIDGE	MD	777	584	DORCHESTER	NJT,195S,US 301S,US 50S
CAPE COD	MA	666	592	BARNSTABLE	I-95N-RTE 20,I-195,RTE 27
CENTERVILLE	DE	666	353	NEW CASTLE	NJT,I-95N-X D-7-RTE 52
CHARLESTOWN	VA	999	658		NJT,JFK
CHARLOTTE	NA	777	1211		NJT,JFK,BWP
CHARLOTTESVILLE	VA	777	864		NJT,JFK,BWP
CHESTERTOWN	MD	777	475	KENT	NJT,I-95,301S,RT213
CHESTNUT HILL	MA	666	542	MIDDLESEX	I-95N,X MA 20
CHICOPEE	MA	666	371	HAMDEN	I-95N-I-91N-X MA 12
CHILL MARK	MA	666	928		
CINCINNATI	OH	888	1517		NJT-PT
CLAREMONT	NH	666	621	SULLIVAN	I-95-TO I-91N
CLAYMONT	DE	666	300	NEW CASTLE	NJT,I-95S-I-495 N
CLEVELAND	OH	888	1382		NJT,PT
COLLEGE PARK	MD	777	596	PR.GEORGES	NJT,I-95S-X MD 25
COLUMBIA	MD	777	561	HOWARD	NJT,I-95S-X MD41,RTE 109N
CONCORD	NH	666	681	MERRIMACK	I-95N- TO I-93
CRANSTON	RI	666	649	PROVIDENCE	I-95N EX RTE 16
CUMBERLAND	MD	777	666	ALLEGHANY	NJT EX 6-PTX 10-US 220S
DEL WATER GAP	DE	666	213		

Major Cities

CITY	STATE	DISP ZONE	PRICE	COUNTY	ROUTE
DOVER	DE	666	412	KENT	NJT I-95S US 13S
DOVER	NH	666	731	STRAFFORD	I-95N
DUXBURY	MA	666	603		
EASTON	MD	777	561	TALBOT	NJT,I-95S,US 301S US 50S
EDGEWOOD	MD	777	464	HARFORD	NJT,JFK
FALL RIVER	MA	666	467	BRISTOL	I-95 X RTE 20-I-195 X MA 5-8
FALMOUTH	MA	666	578	BARNSTABLE	I-95N X RTE 20-1-195-RTE 28
FETCHBURG	MA	666	495	WORCESTER	1-684-1-84E-1-90E-1-290-1-190
FRANCONIA	NH	666	743	GRAFTON	I-95N 1-91N-X VA 17
FRANKLIN	MA	666	519		
FREDERICK	MD	777	4597	FREDERICK	NJT,I-95S-X MD-64-I-695,I-70W
FREDERICKSBURG	VA	777	705	SPOTSYLANIA	NJT,I-95S-X VA 45
GLOUCESTER	MA	666	611	ESSEX	I-95N-X MA 45L,RTE 128 X 11
GREAT BARRINGTON	MA	666	389	BERKSHIRE	TSP-RTE 23E
GREENBELT	MD	777	599	PR.GEORGES	NJT,JFK
GREENFIELD	MA	666	460	FRANKLIN	I-95N-I-91N X MA 26
HADLEY	MA	666	394		
HAGERSTOWN	MD	777	622	Wshington	NJT,PT, I-81S
HAMPTON	NH	666	636		
HAVERHILL	MA	666	590	ESSEX	684N,84E, 90E, 495E
HAVRE DE GRACE	MD	777	420	HARFORD	NJT,-I-95S-X MD 89
HINSDALE	MD	666	388		
HOLYOKE	MA	666	374	HAMPDEN	I-95N-I-91N-X MA 16
HUDSON	MA	666	570		
HYANNIS	MA	666	611	BARNSTABLE	95W,RT 20,195E,RT 28,US 6
HYANNISPORT	MA	666	580	BARNSTABLE	95W-RT 20, 95E,RT 28,US 6
JAMAICA	VA	777	547		
JANAICA	VT	666	523		
JAMESTOWN	RI	666	443		
JOHNSTON	RI	666	443	PROVIDENCE	I-95N-X RTE 11-I-295N
KEENE	NG	666	495	CHESIRE	I-95N-I-91 N-X MA 28,RTE 10 N
KINGSTON	RI	777	380	WASHINGTON	I-95N-X RTE 3-RTE 138 E
LACONIA	NH	666	673	BELKNAP	684N,84 E,90 E,495N,93N,NH 20
LAUREL	MD	777	531	PR/GEORGES	NJT,I-95S-X MD 33
LAWRENCE	MA	666	616	ESSEX	I-684N-I-84E-I-495N-X 41
LEBANON	NH	666	395		NJT,PT
LEE	MA	666	345		
LENOX	MA	666	366	BERKSHIRE	TSP-TO END-I-90E-X M2-US 7N
LEWES	DE	666	529		
LEXINGTON PARK	MD	777	766	ST.MARYS	NJT,JFK
LITTLE COMPTON	RI	666	465	NEWPORT	95N,RT 20,95,MA 4,RT 77
LITTLETON	NH	666	846	GRAFTON	I-95N TO I-91 N
LONG MEADOW	MA	666	331	HAMPDEN	I-95N-I-91N-X MA 1
LOWELL	MA	666	395	MIDDLESEX	684N,84E,90E,495N,36
LUTHERVILLE	MD	777	519	BALTIMORE	NJT,JFK PWY
LYNN	MA	666	561	ESSEX	I-95N-X MA 44

Major Cities

CITY	STATE	DISP ZONE	PRICE	COUNTY	ROUTE
MANCHESTER	NH	666	528	HILLSBOROUGH	684N,84E-I-90E-I-495N-X 7
MANCHESTER	VT	666	490		
MARLBORO	MA	666	383	MIDDLESEX	I-684-I-84E-I-90E-I-495N-X 24
MARSHFIELD	MA	666	555	PLYMOUTH	I-95-X MA 12,I-93 X 7-RTE 3S
MEDFORD	MA	666	457		
MIDDLEBURY	VT	666	692	ADDISON	NYST
MEDDLETOWN	RI	666	489	NEWPORT	I-95N
MILFORD	DE	666	223	SUSSEX	NJT-RTE 13S
MONTPELIER	VT	666	687	WASHINGTON	I-94N-I-91N-X VE 10,I-85N X 8
MONTREAL	CAN	999	835		NYST-187N-CAN 15
NARRAGANSETT	RI	666	395	WASHINGTON	I-95X RTE 3-RTE 138 E
NASHUA	NJ	666	553	HILLSBOROUGH	I-684B-I-84E-I-90E-I-495-X 35-US 3N
NATPIC	MA	666	584		
NEW BEDFORD	MA	666	475	BRISTOL	I-95-X RTE 20-I-195E
NEW BRAINTREE	MA	666	434		
NEW CASTLE	DE	666	332	NEW CASTLE	NJT
NEWBURYPORT	MA	666	565	ESSEX	CT-I-95-ASS 113E
NEW MARLBORO	MA	666	321		
NEW SEABURY	MA	666	592	BARNSTABLE	I-95 X RTE 20-I-195 E
NEWARK	DE	666	305	NEW CASTLE	NJT I-95 X D1
NEWPORT	RI	666	405	NEWPORT	I-95N-X RTE 3-RTE 138 E
NEWPORT NEWS	VA	777	915	JAMES CITY	NJT,I-95S-,I-64E
NEWTON	MA	666	532	NORFOLK	I-95 X MA 20
NONQUITT	MA	666	534	BRISTOL	I-95-X RTE 20-I-195-MA 15
NO BROOKVILLE	MA	666	426		
NORFOLK	VA	777	788		NJT-I-95S-I-64E
NORTH ADAMS	MA	666	375	BERSHIRE	TSP-TO END-190E-X MA 2-US 7N
NORTH EGGERMONT	MA	666	315		TSP-RTE 23E
NORTH BOROUGH	MA	666	484	MIDDLESEX	I-684N-I-84E-I-90E-I-290-X 24
NORTHAMPTON	MA	666	358	HAMPSHIRE	I-95-I-91-X MA 19
NORTHFIELD	MA	666	488	FRANKLIN	I-95-I-91-X MA 28-RTE 10 E
NORWOOD	MA	666	542	NORFOLK	I-95N
OCEAN CITY	MD	777	536	WORCESTER	NJT,I-95-US 13 S-US 113 S
OTIS	MA	666	383	BERSHIRE	I-684N-I-84E-X CT-20-RTE 8 N
OTTAWA	CAN	999	984		NYST-X 36-I-81N-TO END-CAN 401
PAWTUCKET	RI	666	417	PROVIDENCE	I-95N-X,S RTE 27-30
PERU	VT	666	570		
PITTSFIELD	MA	666	358	BERSHIRE	TSP-TO END-I-90E-X MA-2-US 71N
PLYMOUTH	MA	666	570	PLYMOUTH	I-95N-X RTE 20-I-195-US 44E
PT.JUDITH	RI	666	388		
PORTLAND	ME	666	723	CUMBERLAND	I-95N-X ME-6A-9
PORTSMOUTH	NH	666	590	ROCKINGHAM	I-95-X NH-6
PORTSMOUTH	VA	777	789		NJT,I-95S-I-64E
PROVIDENCE	RI	666	394	PROVIDENCE	I-95N-X RTE 17--25
PROVINCETOWN	MA	666	658	BARNSTABLE	I-95N-RTE 20-I-195-6E
QUEBEC	CAN	999	1316		NYST-X 24-I-87N-CAN 15-CAN 40
RAYNHAM	MA	666	429		
REHOBOTH	DE	666	481		NJT,US 13
REISTERTOWN	MD	777	582	BALTIMORE	NJT,JFK
RICHMOND	VA	777	771	HENRICO	NJT,I-95S-X VA 36
ROANOKE	VA	777	1086	ROANOKE	NJT I-95S-I-460
ROCHESTER	NH	666	750	STRAFFORD	I-95N
ROCKLAND	ME	666	884		CT
ROCKVILLE	MD	777	607	MONTGOMERY	NJT,JFK
RUTLAND	VT	666	532	RUTLAND	NYST-X 24-I-87N-X 17-US 9
RYE BEACH	NH	666	618		

Major Cities

CITY	STATE	DISP ZONE	PRICE	COUNTY	ROUTE
SALEM	MA	666	519	ESSEX	I-95N-X MA 45-RTE 128
SALEM	NH	666	566	ROCKINGHAM	I-684N-I-84E-I-90E-I-495-I-93N-X NH 1
SALISBURY	MD	777	515	WILCOMKO	NJT-I-95S-US 13S
SANDISFIELD	MA	666	367	BERSHIRE	I-684N-I-84E-X CT-20-RTE 8N-RTE 57W-
SEAFORD	DE	666	539	SUSSEX	NJT-RTE 13S
SILVER SPRING	MD	777	555	MONTGOMERY	NJT,I-95S-X MD 27--I-495-X 28-30
SOUTHFIELD	MA	666	321		
SOUTH DARMOUTH	MA	666	551		
SOUTH EGREMONT	MA	666	300	BERSHIRE	TSP-RTE 23E
SOUTH HADLEY	MA	666	383	HAMPSHIRE	I-95N-I-91N-X MA 16-US 202 N
SOUTH YARMOUTH	MA	666	614	BARNSTABLE	I-95N-X RTE 20-I-195-US 6E
SPRINGFIELD	MA	666	370	HAMPDEN	I-95N-I-91N-X MA 3-11
SPRINGFIELD	VT	777	612	WINDSOR	I-95N-I-91N
ST.ALBANS	VT	777	860	FRANKLIN	NYST
ST.JOHN SBURY	VT	777	851	CALEDONIA	I-95N-I-91N
STOCKBRIDGE	MA	666	366		
SWANTON	VT	777	884	FRANKLIN	NYST
TANGLEWOOD	MA	666	366	BERKSHIRE	TSP,END NYST X MA 1
TAUNTON	MA	666	429	BRISTOL	I-95N-X RTE 20-I-195 US 44E
TIMONIUM	MD	777	460	BALTIMORE	NJT,I-95 SO-X 64-I-695 X 26
TORONTO	CAN	999	1140		NTST-TO END-QEW
TYRINGHAM	MA	666	388	BERKSHIRE	TSP TO END I-90 X 2
TYSON	VT	777	656		
VIRGINIA BEACH	VA	777	825		NJT US 13
WARNER	MA	666	361		
WARWICK	RI	666	542	KENT	I-95N
WASHINGTON	DC	777	566		NJT-I-95S-X MD 27-I-95 X,S-28-33
WATCH HILL	RI	666	394	WASHINGTON	CT-I-95
WATERBURY	VT	666	838	WASHINGTON	NYST
WESTBORO	MA	666	526		
WEST DOVER	VT	666	513		
WESTERLY	RI	666	331	WASHINGTON	I-95N
WESTFIELD	MA	666	345	HAMPDEN	CT,I-91 US 20W
WEST HATFIELD	MA	666	424	HAMPSHIRE	I-95N-I-91N-X MA 21
WEST TOWNSEND	VA	777	476		
WEUKAPOG	RI	666	459		
WHEATON	MD	777	622	MONTGOMERY	NJTP-I-95 X MD 27,I-495 X 31
WHEELING	VA	777	922		NJT, PT
WHITE MOUNTAINS	NH	666	736		CT
WILLIAMSBURG	VA	777	884	JAMES CITY	NJT, I-95,I-64
WILLIAMSTOWN	MA	666	397	BERSHIRE	TSP TO END-I-90E X MA 2-US 7N
WILMINGTON	DE	666	288	NEW CASTLE	NST-I-95 X D 6-8
WINDSOR	VT	666	647	WINDSOR	I-95N-TO I-91N
WOODSHOLE	MA	666	561		
WOONSOCKET	RI	666	429	PROVIDENCE	I-95N-X RTE 11-1-295
WORCHESTER	MA	666	406	WARCESTER	I-95,I-91,I-84,I-90E,I-290

STREET ADDRESS GUIDE TO MANHATTAN

FIRST AVENUE		FOURTH AVENUE		EIGHTH AVENUE	
12 at	1 St	55 at	9 St	80 at	14 St
100 at	6 St	100 at	11 St	260 at	23 St
240 at	14 St	160 at	14 St	480 at	34 St
400 at	23 St			660 at	42 St
600 at	34 St	FIFTH AVENUE		800 at	49 St
750 at	42 St	10 at	8 St	995 at	59 St
950 at	52 St	85 at	14 St	2040 at	110 St
1050 at	57 St	200 at	23 St	2150 at	116 St
1200 at	65 St	350 at	34 St	2330 at	125 St
1500 at	79 St	500 at	42 St	2535 at	135 St
1650 at	86 St	600 at	49 St	2730 at	145 St
1850 at	96 St	740 at	57 St	3930 at	155 St
2000 at	103 St	850 at	66 St		
2250 at	116 St	980 at	79 St	NINTH AVENUE	
2450 at	125 St	1050 at	86 St	44 at	14 St
		1150 at	96 St	108 at	17 St
SECOND AVENUE		1415 at	116 St	212 at	23 St
20 at	1 St	2025 at	125 St	430 at	34 St
100 at	6 St	2200 at	135 St	580 at	42 St
240 at	14 St	2350 at	142 St	780 at	52 St
400 at	23 St			910 at	59 St
625 at	34 St	SIXTH AVENUE		TENTH AVENUE	
785 at	42 St	64 at	Canal	60 at	14 St
1085 at	57 St	336 at	4 St	225 at	23 St
1200 at	63 St	400 at	8 St	430 at	34 St
1520 at	79 St	530 at	14 St	575 at	42 St
1660 at	86 St	715 at	23 St	735 at	50 St
1850 at	96 St	940 at	34 St	875 at	57 St
2000 at	103 St	1100 at	42 St	900 at	59 St
2450 at	125 St	1260 at	50 St	3775 at	202 St
2500 at	128 St	1400 at	57 St	3890 at	207 St
		1436 at	59 St	4055 at	216 St
THIRD AVENUE		SEVENTH AVENUE		ELEVENTH AVENUE	
1 at	7 St	20 at	12 St	3 at	14 St
125 at	14 St	100 at	16 St	100 at	19 St
200 at	18 St	225 at	23 St	182 at	23 St
300 at	23 St	440 at	34 St	400 at	34 St
500 at	34 St	600 at	42 St	550 at	42 St
650 at	42 St	700 at	47 St	700 at	50 St
950 at	57 St	800 at	52 St	840 at	57 St
1130 at	66 St	900 at	57 St	875 at	59 St
1400 at	79 St	935 at	59 St		
1525 at	86 St	1800 at	110 St		
1700 at	96 St	1920 at	116 St		
2000 at	110 St	2100 at	125 St		
2125 at	116 St	2500 at	145 St		
2300 at	125 St	2620 at	151 St		
2400 at	129 St				

STREET ADDRESS GUIDE TO MANHATTAN

TWELFTH AVENUE		MADISON AVENUE		AMSTERDAM AVENUE	
144 at	23 St	1 at	23 St	1 at	59 St
360 at	34 St	186 at	34 St	140 at	66 St
520 at	42 St	315 at	42 St	260 at	72 St
700 at	51 St	500 at	52 St	400 at	79 St
816 at	51 St	600 at	57 St	540 at	86 St
860 at	59 St	632 at	59 St	7140 at	96 St
2280 at	130 St	772 at	66 St	1020 at	110 St
2350 at	134 St	892 at	72 St	1140 at	116 St
		1035 at	79 St	1340 at	125 St
LEXINGTON AVENUE		1180 at	86 St	1520 at	135 St
1 at	21 St	1380 at	96 St	1720 at	145 St
17 at	23 St	1650 at	110 St	1920 at	155 St
240 at	34 St	1770 at	116 St	2180 at	168 St
400 at	42 St	1960 at	125 St	2315 at	175 St
595 at	52 St	2160 at	135 St	2438 at	181 St
700 at	57 St			2614 at	190 St
742 at	59 St	BROADWAY			
890 at	66 St	90 at	Wall	AVENUES A, B, C	
1000 at	72 St	212 at	Fulton	6 at	1 St
1150 at	79 St	305 at	Duane	40 at	3 St
1280 at	86 St	417 at	Canal	140 at	9 St
1490 at	96 St	530 at	Spring	226 at	14 St
1775 at	110 St	700 at	4 St		
1870 at	116 St	756 at	8 St	AVENUE D	
2070 at	125 St	858 at	14 St	2 at	2 St
2186 at	131 St	958 at	23 St	20 at	3 St
		1312 at	34 St	130 at	9 St
PARK AVENUE		1472 at	42 St	200 at	13 St
1 at	32 St	1630 at	50 St		
10 at	34 St	1775 at	57 St	CENTRAL PK WEST	
132 at	42 St	1810 at	59 St	1 at	Col Cir
360 at	52 St	1960 at	66 St	65 at	66 St
460 at	57 St	2080 at	72 St	122 at	72 St
500 at	59 St	2220 at	79 St	211 at	81 St
640 at	66 St	2360 at	86 St	260 at	86 St
760 at	72 St	2560 at	96 St	360 at	96 St
900 at	79 St	2836 at	110 St	500 at	110 St
1040 at	86 St	2960 at	116 St		
1240 at	96 St	3200 at	125 St	COLUMBUS AVE.	
1515 at	110 St	3340 at	135 St	1 at	59 St
1640 at	116 St	3540 at	145 St	140 at	66 St
1820 at	125 St	3740 at	155 St	260 at	72 St
1956 at	132 St	4000 at	168 St	400 at	79 St
		4260 at	181 St	540 at	86 St
PARK AVENUE SOUTH		4440 at	190 St	740 at	96 St
1 at	14 St	4940 at	207 St	1010 at	110 St
220 at	18 St	5100 at	218 St		
300 at	23 St	5244 at	128 St		
403 at	28 St				
480 at	32 St				

STREET ADDRESS GUIDE TO MANHATTAN

LENOX AVENUE	RIVERSIDE DRIVE	YORK AVENUE
1 at 110 St	1 at 72 St	1107 at 59 St
120 at 116 St	70 at 79 St	1233 at 66 St
300 at 125 St	140 at 86 St	1354 at 72 St
500 at 135 St	240 at 96 St	1498 at 79 St
700 at 145 St	380 at 110 St	1634 at 86 St
735 at 147 St	440 at 116 St	1765 at 92 St
	568 at 125 St	
	580 at 135 St	
ST. NICHOLAS	680 at 145 St	WEST END AVENUE
1 at 110 St	780 at 155 St	1 at 59 St
120 at 116 St	965 at 165 St	140 at 66 St
300 at 125 St	1372 at 181 St	262 at 72 St
500 at 135 St	1825 at Bway	540 at 86 St
700 at 145 St		740 at 96 St
900 at 155 St		935 at 106 St
1165 at 168 St		
1300 at 175 St		EAST END AVENUE
1422 at 181 St		1 at 79 St
1656 at 193 St		60 at 82 St
		100 at 84 St
		140 at 86 St
		200 at 89 St

KEY TO CROSSTOWN NUMBERS

EAST SIDE	WEST SIDE
1 at 5th Avenue	1 at 5th Avenue
100 at Park Avenue	100 at 6th Avenue
200 at 3rd Avenue	200 at 7th Avenue
300 at 2nd Avenue	300 at 8th Avenue
400 at 1st Avenue	400 at 9th Avenue
500 at York Avenue	500 at 10th Avenue

WEST SIDE ABOVE 59th STREET

1 at Central Park West
100 at Columbus Avenue
200 at Amsterdam Avenue
300 at West End Avenue
325 at Riverside Drive & W. 72nd St

GUIDE TO AVENUE NUMBER IN MANHATTAN

To find the nearest street cancel last digit of house number,
divide remainder by two (2) & add the key number below.

The result is the nearest street.

AVENUE	A,B,C,D	3	COLUMBUS	AVENUE	59
FIRST	AVENUE	3	CONVENT	AVENUE	127
SECOND	AVENUE	3	EDGEComb	AVENUE	134
THIRD	AVENUE	10	FT. WASH	AVENUE	158
FOURTH	AVENUE	8	LENOX	AVENUE	110
FIFTH	AVENUE		LEXINGTON	AVENUE	22
	1 to 200	13	MADISON	AVENUE	27
	201 to 400	16	MANHATTAN	AVENUE	100
	401 to 600	18	PARK	AVENUE	34
	601 to 775	20	PARK AVE	SOUTH	8
	776 to 1286	*	PLEASANT	AVENUE	101
	1287 to 1500	45	ST.NICHOLAS	AVENUE	110
	1501 to 2400	24	WADSWORTH	AVENUE	173
SIXTH	AVENUE	12	WEST END	AVENUE	59
SEVENTH	AVENUE		CENTRAL PK	WEST	*
	1 to 1800	12	RIVERSIDE	DRIVE	*
	above 1800	20			
EIGHTH	AVENUE	9	<i>* Exceptions: Cancel last figure of house number &</i>		
NINETH	AVENUE	13	<i>Add or Deduct key number</i>		
TENTH	AVENUE	14			
ELEVENTH	AVENUE	15	FIFTH	AVENUE	
AMSTERDAM	AVENUE	59		776 to 1286	deduct 18
AUDUBON	AVENUE	165	CENTRAL PK	WEST	
BROADWAY					add 60
	754 to 858	deduct 29	RIVERSIDE	DRIVE	
	859 to 958	deduct 25		1 to 567	add 73
	above 1000	deduct 31		above 567	add 78

NEW YORK STATE SURCHARGE SCHEDULE

VOUCHER		VOUCHER		VOUCHER	
TOTAL	2.5%	TOTAL	2.5%	TOTAL	2.5%
\$13	0.33	\$51	1.28	\$89	2.23
\$14	0.35	\$52	1.30	\$90	2.25
\$15	0.38	\$53	1.33	\$91	2.28
\$16	0.40	\$54	1.35	\$92	2.30
\$17	0.43	\$55	1.38	\$93	2.33
\$18	0.45	\$56	1.40	\$94	2.35
\$19	0.48	\$57	1.43	\$95	2.38
\$20	0.50	\$58	1.45	\$96	2.40
\$21	0.53	\$59	1.48	\$97	2.43
\$22	0.55	\$60	1.50	\$98	2.45
\$23	0.58	\$61	1.53	\$99	2.48
\$24	0.60	\$62	1.55	\$100	2.50
\$25	0.63	\$63	1.58	\$101	2.53
\$26	0.65	\$64	1.60	\$102	2.55
\$27	0.68	\$65	1.63	\$103	2.58
\$28	0.70	\$66	1.65	\$104	2.60
\$29	0.73	\$67	1.68	\$105	2.63
\$30	0.75	\$68	1.70	\$106	2.65
\$31	0.78	\$69	1.73	\$107	2.68
\$32	0.80	\$70	1.75	\$108	2.70
\$33	0.83	\$71	1.78	\$109	2.73
\$34	0.85	\$72	1.80	\$110	2.75
\$35	0.88	\$73	1.83	\$111	2.78
\$36	0.90	\$74	1.85	\$112	2.80
\$37	0.93	\$75	1.88	\$113	2.83
\$38	0.95	\$76	1.90	\$114	2.85
\$39	0.98	\$77	1.93	\$115	2.88
\$40	1.00	\$78	1.95	\$116	2.90
\$41	1.03	\$79	1.98	\$117	2.93
\$42	1.05	\$80	2.00	\$118	2.95
\$43	1.08	\$81	2.03	\$119	2.98
\$44	1.10	\$82	2.05	\$120	3.00
\$45	1.13	\$83	2.08	\$121	3.03
\$46	1.15	\$84	2.10	\$122	3.05
\$47	1.18	\$85	2.13	\$123	3.08
\$48	1.20	\$86	2.15	\$124	3.10
\$49	1.23	\$87	2.18	\$125	3.13

VOUCHER		VOUCHER		VOUCHER	
TOTAL	2.5%	TOTAL	2.5%	TOTAL	2.5%
\$127	3.18	\$169	4.23	\$211	5.28
\$128	3.20	\$170	4.25	\$212	5.30
\$129	3.23	\$171	4.28	\$213	5.33
\$130	3.25	\$172	4.30	\$214	5.35
\$131	3.28	\$173	4.33	\$215	5.38
\$132	3.30	\$174	4.35	\$216	5.40
\$133	3.33	\$175	4.38	\$217	5.43
\$134	3.35	\$176	4.40	\$218	5.45
\$135	3.38	\$177	4.43	\$219	5.48
\$136	3.40	\$178	4.45	\$220	5.50
\$137	3.43	\$179	4.48	\$221	5.53
\$138	3.45	\$180	4.50	\$222	5.55
\$139	3.48	\$181	4.53	\$223	5.58
\$140	3.50	\$182	4.55	\$224	5.60
\$141	3.53	\$183	4.58	\$225	5.63
\$142	3.55	\$184	4.60	\$226	5.65
\$143	3.58	\$185	4.63	\$227	5.68
\$144	3.60	\$186	4.65	\$228	5.70
\$145	3.63	\$187	4.68	\$229	5.73
\$146	3.65	\$188	4.70	\$230	5.75
\$147	3.68	\$189	4.73	\$231	5.78
\$148	3.70	\$190	4.75	\$232	5.80
\$149	3.73	\$191	4.78	\$233	5.83
\$150	3.75	\$192	4.80	\$234	5.85
\$151	3.78	\$193	4.83	\$235	5.88
\$152	3.80	\$194	4.85	\$236	5.90
\$153	3.83	\$195	4.88	\$237	5.93
\$154	3.85	\$196	4.90	\$238	5.95
\$155	3.88	\$197	4.93	\$239	5.98
\$156	3.90	\$198	4.95	\$240	6.00
\$157	3.93	\$199	4.98	\$241	6.03
\$158	3.95	\$200	5.00	\$242	6.05
\$159	3.98	\$201	5.03	\$243	6.08
\$160	4.00	\$202	5.05	\$244	6.10
\$161	4.03	\$203	5.08	\$245	6.13
\$162	4.05	\$204	5.10	\$246	6.15
\$163	4.08	\$205	5.13	\$247	6.18
\$164	4.10	\$206	5.15	\$248	6.20
\$165	4.13	\$207	5.18	\$249	6.23
\$166	4.15	\$208	5.20	\$250	6.25
\$167	4.18	\$209	5.23	\$251	6.28
\$168	4.20	\$210	5.25	\$252	6.30